

+NOTICE!!

These documents have been scanned!

Do not place un-scanned documents beneath this notice!

Do not remove this notice from this file!

GPO Jacket No. 560-102
Print Order 61549
Rise Business Services, LLC
Job=AZ15 9/17/2019



Box Number= AZ15254



Claim Begin-End: AMC062606-AMC062606

1 Initial Receipt



AZ15254-7

AMC061261-AMC062617

Sept 11

AMC 62606

UNITED STATES
DEPARTMENT OF THE INTERIOR
BUREAU OF LAND MANAGEMENT

Form 1370-20
(November 1967)

No. **945752**

~~07-18-79~~ 9-13-79 DATE

PARENT SERIAL NUMBER

ASSIGNMENT SERIAL NUMBER

Mining Claim Location Notices(8); Aquarions No. 1 et al
APPLICANT: SUBJECT
REMITTER IF DIFFERENT THAN APPLICANT:

James E. or Virginia L. Williamson
Box 292
Black Canyon City, AZ 85324

Indexed *AMC 62606*

~~AMC 48976 thru 48982~~

**A
M
C
6
2
6
0
6**

PURPOSE	FUND SYMBOL	AMOUNT
MINING FEE EARNED	140850	35.00
MINING FILING FEE AND/OR RENTAL	14X6800	
	14X6875(11)	5.00

ACRES	COUNTY	EFFECTIVE DATE	OLD LEASE	NEW LEASE
_____	_____	_____	_____	_____

APPLY:	FUND SYMBOL	COUNTY	AMOUNT
FILING FEE	140850	_____	5.00

MANAGEMENT: COMPLETE AREA

PORTION OF AREA: ASSIGNED AREA

REFUND

RETAIN IN UNEARNED ACCOUNT

RETAINED AREA

TOTAL 40.00

REMARKS: Location notice returned completed so now acceptable - *of aquarions #2*

INTEREST BUT NOT OF SPECIFIC AREA:

FILED

RE-FILED

Robert Williams
DATE 9-13-79

NOTICE!!

These documents have been scanned!

Do not place un-scanned documents beneath this notice!

Do not remove this notice from this file!

GPO Jacket No. 560-102
Print Order 61549
Rise Business Services, LLC
Job=AZ15 9/17/2019



Box Number= AZ15254



Claim Begin-End: AMC062606-AMC062606

2 Correspondence



AZ15254-7

AMC061261-AMC062617



United States Department of the Interior

BUREAU OF LAND MANAGEMENT
ARIZONA STATE OFFICE
3707 N. 7TH STREET
P.O. BOX 16563
PHOENIX, ARIZONA 85011
(602) 241-5550



IN REPLY REFER TO:
A MC 48976-82
A MC 62606 ✓
89-POL-62
(922-SR)

CERTIFIED MAIL--RETURN RECEIPT REQUESTED

September 25, 1989

Jesse J. Dudley
P.O. Box 112
Bingen, Washington 98605

NOTICE

The Bureau of Land Management, Arizona State Office timely received the following document(s) covering 8 Mining Claims, Mill or Tunnel Sites:

- X : Proof of Labor
: Notice of Intention to Hold
: Amendment(s)
: Transfer of Interest.

Effective January 3, 1989, new regulations were implemented (copy enclosed) which require a \$5.00 service charge for each claim or site to accompany any of the above-listed filings. A remittance of \$ 5.00 was received. Before we can accept and process your filing, we must receive an additional remittance in the amount of \$ 35.00.

This amount must be received within 30 days of the date of receipt of this decision. Failure to remit this service charge shall cause the filing to be rejected and returned as to those claims/sites not covered by a fee. The Bureau will apply the fee to those claims/sites in the order first listed on the document, or if not applicable, in serial number order, lowest number first.

Please return the enclosed sheet with your remittance so that we can trace your filing.

You will receive a receipt for your remittance.

Alan Rabinoff
Alan Rabinoff
Chief, Branch of . .
Mining Law Administration

Enclosures

SENDER: Complete items 1 and 2 when additional services are desired, and complete items 3 and 4.

Put your address in the "RETURN TO" Space on the reverse side. Failure to do this will prevent this card from being returned to you. The return receipt fee will provide you the name of the person delivered to and the date of delivery. For additional fees the following services are available. Consult postmaster for fees and check box(es) for additional service(s) requested.

1. Show to whom delivered, date, and addressee's address. (Extra charge) 2. Restricted Delivery (Extra charge)

3. Article Addressed to:

Jesse J. Dudley
P.O. Box 112
Bingen, WA 98605
A MC 48976; 62606 (922-SR)
89-POL-62

4. Article Number

764309

Type of Service:

- Registered Insured
 Certified COD
 Express Mail Return Receipt for Merchandise

Always obtain signature of addressee or agent and DATE DELIVERED.

5. Signature - Address

X *Jesse Dudley*

6. Signature - Agent

X

7. Date of Delivery

SEP 9 1989

8. Addressee's Address (ONLY if requested and fee paid)


UNITED STATES POSTAL SERVICE

OFFICIAL BUSINESS

SENDER INSTRUCTIONS

your name, address and ZIP Code in the space below.

- Complete items 1, 2, 3, and 4 on the reverse.
- Attach to front of article if space permits, otherwise affix to back of article.
- Endorse article "Return Receipt Requested" adjacent to number.



PENALTY FOR PRIVATE USE, \$300

RETURN TO

Print Sender's name, address, and ZIP Code in the space below.

PHOENIX, ARIZONA
7:45 A.M.

OCT 02 1989

RECEIVED
B.L.M. STATE OFFICE

Bureau of Land Management
Arizona State Office (922)

P. O. Box 16553

Phoenix, Arizona 85011

PLEASE RETURN THIS SHEET WITH YOUR REMITTANCE TO THE D.O.I., Bureau of Land Management, P.O. Box 16563, Phoenix, Arizona 85011.

NAME: Jesse J. Dudley

SERIAL NUMBER I.D.: A MC 48976-82; 62606

TYPE OF FILING: 89-POL-62

DATE FILED: September 21, 1989

AMOUNT DUE: \$ 35.00

FOR OFFICE USE ONLY

89-

Disposition
3460M

4576
466

50



United States Department of the Interior

IN REPLY REFER TO

A MC 62606 (952)

BUREAU OF LAND MANAGEMENT
Arizona State Office
2400 Valley Bank Center
Phoenix, Arizona 85073

PB

November 2, 1979

James E. or Virginia L. Williamson
Box 292
Black Canyon City, AZ 85324

Dear Claimants:

This letter is to identify the serial number we have assigned to your mining claim location notice filed in this office on September 11, 1979.

Serial Number

Name of Claim

A MC 62606

Aquarius No. 2

Please refer to the claim name and the serial number in any future correspondence.

Sincerely yours,

RB/ Robert L. Peterson

Chief, Branch of Records
and Data Management



Save Energy and You Serve America!

Evidence of Assessment Work or Notice
of Intent to Hold Requirements

SEP 11 1979

10:00 A.M.

PHOENIX, ARIZONA

Mining Claims Located on or Before October 21, 1976

If Mining Claims Were Recorded in the Proper BLM Office During One of the Following Calendar Years	Then the First Filing of Evidence of Assessment Work or Notice of Intent to Hold Must be Filed on or Before These Dates	Subsequent Filing of Either Evidence of Assessment Work or Notice to Hold Must be Filed on or Before These Dates
1976	On or before December 30, 1977	On or before December 30, 1978, and on or before December 30 of each subsequent year thereafter
1977	On or before December 30, 1978	On or before December 30, 1979, and on or before December 30 of each subsequent year thereafter
1978	On or before October 22, 1979	On or before December 30, 1980, and on or before December 30 of each subsequent year thereafter
January 1 through October 22, 1979	On or before October 22, 1979	On or before December 30, 1980, and on or before December 30 of each subsequent year thereafter

Mining Claim Located After October 21, 1976

If Mining Claims Were Located During One of the Following Calendar Years	Then the First Filing of Evidence of Assessment Work or Notice of Intent to Hold Must be Filed on or Before These Dates	Subsequent Filing of Either Evidence of Assessment Work or Notice to Hold Must be Filed on or Before These Dates
1976	On or before December 30, 1977	On or before December 30, 1978, and on or before December 30 of each subsequent year thereafter
1977	On or before December 30, 1978	On or before December 30, 1979, and on or before December 30 of each subsequent year thereafter
1978	On or before December 30, 1979	On or before December 30, 1980, and on or before December 30 of each subsequent year thereafter

Evidence of Assessment Work or Notice of Intent to Hold Claim should be mailed to:

Bureau of Land Management
2400 Valley Bank Center
Phoenix, Arizona 85073
Telephone: (602) 261-3706

No fee required.

A MC 62606

NOTICE!!

These documents have been scanned!

Do not place un-scanned documents beneath this notice!

Do not remove this notice from this file!

GPO Jacket No. 560-102
Print Order 61549
Rise Business Services, LLC
Job=AZ15 9/17/2019



Box Number= AZ15254



Claim Begin-End: AMC062606-AMC062606

3 Transfers



AZ15254-7

AMC061261-AMC062617

**NO
DOCUMENTS
FOUND**

NO DOCUMENTS FOUND
NO DOCUMENTS FOUND

NOTICE!!

These documents have been scanned!

Do not place un-scanned documents beneath this notice!

Do not remove this notice from this file!

GPO Jacket No. 560-102
Print Order 61549
Rise Business Services, LLC
Job=AZ15 9/17/2019



Box Number= AZ15254



Claim Begin-End: AMC062606-AMC062606

4 Annual Filings



AZ15254-7

AMC061261-AMC062617

95198	406356	339964	313473	102389
96051	407030	348628	314304	11413
	410363	350275	314626	126534
	411385	350903	321061	130488
	427326	356380	326311	142355
	429664	356553	326754	157621
	430534	358378	326772	170911
	430611	358379	327930	174224
	433937	358379	327930	191670
	435083	362558	328302	196365
	435561	364340	328593	235841
	437448	364688	328689	236096
	437934	364820	328742	244561
	440315	365711	329013	247112
	48976	366267	329318	251042
	62606	368415	329388	254410
	64830	371350	329800	258455
	68526	371802	331232	291104
	74734	374274	331455	300332
	76950	374511	333426	
	82212	374726	338207	
	89414			



RRPC —ter Claims List as of January 1, 2017

\$ 43,24

279 \$ 155.0

#	Map	AMC #	Claim Name	County	Cnty Recorder Data Record/Book Page	Township	Range	Section	Total Acres	20 Acre Segments	Maint. Fe
1	1	374513	Caitlin Lisa	Yavapai	4452 917	12.5, 13N	1W	23,24,35,36	20.0	1	\$ 155
2	1	374512	Cole Ryan	Yavapai	2014-0056442	12.5N	1W	24	18.5	1	\$ 155
3	1	365711	Diggems Paradise	Yavapai	3864391 4269 775	12.5N	1W	26	17.1	1	\$ 155
4	1	191670	Roadrunner #1	Yavapai	1514 754	12.5N	1W	25	12.85	1	\$ 155
5	1	191671	Roadrunner #2	Yavapai	1514 756	12.5N	1W	25	20	1	\$ 155
6	1	348628	Vira Anne 1	Yavapai	2015-0008296	12.5N	1W	27	17.3	1	\$ 155
7	1	430611	Vira Anne 2	Yavapai	2014-0008298	12.5N	1W	27	16.50	1	\$ 155
8	2	328703	Ceedee #1	Yavapai	2746 703	8N	1W	5	20	1	\$ 155
9	2	328593	Ceedee #2	Yavapai	2742 961	8N	1W	5	20	1	\$ 155
10	2	328594	Ceedee #3	Yavapai	2742 963	8N	1W	5	20	1	\$ 155
11	2	328595	Ceedee #4	Yavapai	2742 965	8N	1W	5	20	1	\$ 155
12	2	328704	Ceedee #5	Yavapai	2746 705	8N	1W	5	20	1	\$ 155
13	2	328597	Ceedee #7	Yavapai	2742 969	8N	1W	4	20	1	\$ 155
14	2	328598	Ceedee #8	Yavapai	2742 971	8N	1W	4	20	1	\$ 155
15	3	374511	Carolyn D	Yavapai	4444 69	13N	3W	29	20.0	1	\$ 155
16	3	371802	Happy Times	Yavapai	4390 621	13N	3W	29, 32	20	1	\$ 155
17	3	368415	Jacks Hideaway	Yavapai	4308 863	13N	3W	29	20	1	\$ 155
18	3	366268	Renee's Best Chance	Yavapai	4281 507	13N	3W	32	20	1	\$ 155
19	3	371803	Saddle Tramps	Yavapai	4390 622	13N	3W	29	20	1	\$ 155
20	3	366270	Stuck Duck	Yavapai	4281 506	13N	3W	32	20	1	\$ 155
21	3	371350	Wilgers Wish	Yavapai	4372 442	13N	3W	32	20	1	\$ 155
22	4	96051	JDR #1	Yavapai	1267 825	12.5N	2W	21	20	1	\$ 155
23	4	96052	JDR #2	Yavapai	1267 827	12.5N	2W	21	20	1	\$ 155
24	4	96053	JDR #3	Yavapai	1267 829	12.5N/13N	2W/2W	21/33	20	1	\$ 155
25	5	328705	Genes Dream	Yavapai	2746 707	9.5N	2E	20, 21	20	1	\$ 155
26	5	362558	Holly Marie	Yavapai	3769442 4190 312	9.5N	2E	20, 21	11.45	1	\$ 155
27	5	429703	Janet Lynn 2-1	Yavapai	2014-0040485	10N	1E	12	20	1	\$ 155
28	5	435087	Janet Lynn 2-2	Yavapai	2015-0052258	10N	1E	12, 13	15	1	\$ 155
29	5	435088	Janet Lynn 2-3	Yavapai	2015-0052259	10N	1E	12, 13	15	1	\$ 155
30	5	435569	Laura Kay 1-1	Yavapai	2015-0055540	10N	1E	12	20	1	\$ 155
31	5	435570	Laura Kay 1-2	Yavapai	2015-0055541	10N	1E	12	20	1	\$ 155
32	5	435571	Laura Kay 1-3	Yavapai	2015-0055542	10N	1E	12	20	1	\$ 155
33	5	126538	Mandala 10	Yavapai	1371 343	10N	2E	31	20	1	\$ 155
34	5	129334	Mandala 12	Yavapai	1376 706	10N	2E	30	20	1	\$ 155
35	5	157621	Mandala 14	Yavapai	1437 981	10N	2E	30	20	1	\$ 155
36	5	102389	Mandala 2 & 3	Yavapai	1293 289	10N	2E	30	20	1	\$ 155
37	5	126535	Mandala 7	Yavapai	1371 337	10N	2E	30	20	1	\$ 155
38	5	126536	Mandala 8	Yavapai	1371 339	10N	2E	30	20	1	\$ 155
39	5	126537	Mandala 9	Yavapai	1371 341	10N	2E	30	20	1	\$ 155
40	5	170911	Wednesday Hope #1	Yavapai	1467 691	10N	2E	31	20	1	\$ 155
41	5	11413	Wednesday Hope #4	Yavapai	1015 726, 1799 33, 1569 374	9.5N/10N	2E/2E	20/32	20	1	\$ 155
42	6	329388	Bad Luck	Yavapai	2780 912	12N	1W	14, 23	20	1	\$ 155
43	6	235841	Betty #4	Yavapai	1713 778	12N	1W	14	20	1	\$ 155
44	6	235842	Betty #5	Yavapai	1713 780	12N	1W	14	20	1	\$ 155
45	6	174224	Big Rock #1	Yavapai	1469 76	12N	1W	10, 11	20	1	\$ 155
46	6	174225	Big Rock #2	Yavapai	1469 78	12N	1W	10	20	1	\$ 155
47	6	236096	Gary's Place #1A	Yavapai	1714 193	12N	1W	14	20	1	\$ 155
48	6	329390	Good Luck	Yavapai	2780 916	12N	1W	23, 24	20	1	\$ 155
49	6	329391	Great Luck	Yavapai	2780 918	12N	1W	24	20	1	\$ 155
50	6	329389	No Luck	Yavapai	2780 914	12N	1W	23	20	1	\$ 155
51	6	364821	Ray's Right Place	Yavapai	3837647 4247 553	12N	1W	24	17.0	1	\$ 155
52	7	366267	Cobi's Gold	Yavapai	4281 505	11.5N	1E	19	20	1	\$ 155
53	7	427326	Rexs' Place	Yavapai	4914 661	11.5N	1E	30	20	1	\$ 155
54	7	366269	Rough Road	Yavapai	4281 503	11.5N	1E	30	20	1	\$ 155
55	7	366271	Tegan's Bank	Yavapai	4281 504	11.5N	1E	30	20	1	\$ 155
56	7	89420	Wolf #1	Yavapai	0961 673, 90 203541	11.5N	1E	31	20	1	\$ 155
57	7	89421	Wolf #2	Yavapai	0961 674, 2207 41	11.5N	1E	31	20	1	\$ 155
58	7	89422	Wolf #3	Yavapai	0961 675, 2207 41	11.5N	1E	31	20	1	\$ 155
59	7	89423	Wolf #4	Yavapai	0961 676, 2207 41	11.5N/11N	1E/1E	31/6	20	1	\$ 155
60	7	300332	Wolf #5	Yavapai	2208 526	11.5N	1E	31	20	1	\$ 155
61	7	300333	Wolf #6	Yavapai	2208 524	11N	1E	5, 6	20	1	\$ 155
62	8	82213	Bean Bag #1	Yavapai	0965 338, 1252 276	12N	1W	28	20	1	\$ 155
63	8	435561	Bean Bag 2-1	Yavapai	2015-0055543	10N	2E	30	20	1	\$ 155
64	8	435562	Bean Bag 2-2	Yavapai	2015-0055544	10N	2E	30	20	1	\$ 155
65	8	328605	Burro #1	Yavapai	2742 987	12N	1W	33	20	1	\$ 155
66	8	328606	Burro #2	Yavapai	2742 985	11N	1W	4	20	1	\$ 155
67	8	142356	Donkey Mine #4	Yavapai	1422 292	12N	1W	33	20	1	\$ 155
68	8	437451	Goodwin 1-1	Yavapai	2016-0019094	12N	1W	28, 33	20	1	\$ 155
69	8	437452	Goodwin 1-2	Yavapai	2016-0019093	12N	1W	33	20	1	\$ 155
70	8	329318	Mercer's Place	Yavapai	2777 216, 3288 700	11N	1W	4	20	1	\$ 155
71	8	76951	Merciful Heavens #2	Yavapai	1329 344	12N/11N	1W/1W	33/4	20	1	\$ 155
72	8	313473	Patriot 1	Yavapai	2347 704	11N	1W	4	20	1	\$ 155

#	Map	AMC #	Claim Name	County	Cnty Recorder Data Record/Book Page	Township	Range	Section	Total Acres	20 Acre Segments	Maint. Fee
73	8	313474	Patriot 2	Yavapai	2347 706	11N	1W	3, 4	20	1	\$ 155
74	8	313475	Patriot 3	Yavapai	2347 708	11N	1W	3	20	1	\$ 155
75	8	313476	Patriot 4	Yavapai	2347 710	11N	1W	3	20	1	\$ 155
76	8	313477	Patriot 5	Yavapai	2347 712	11N	1W	3	20	1	\$ 155
77	8	130489	Protecto 2	Yavapai	1381 826	12N	1W	33	20	1	\$ 155
78	9	329394	Bonny	Yavapai	2780 924	12N	1W	30	20	1	\$ 155
79	9	331455	Chris #1	Yavapai	2919 631	12N	2W	36	20.0	1	\$ 155
80	9	329392	Clinton	Yavapai	2780 920	12N/12N	1W/2W	30/25	20	1	\$ 155
81	9	329393	Clyde	Yavapai	2780 922	12N/12N	1W/2W	30/25	20	1	\$ 155
82	9	356382	Ducbill #1	Yavapai	27429 1402 63	12N	1W	17	20	1	\$ 155
83	9	356383	Ducbill #2	Yavapai	27430 1402 65	12N	1W	17	20	1	\$ 155
84	9	95198	Gold Palace I	Yavapai	1256 447	12N	1W	19	20	1	\$ 155
85	9	95199	Gold Palace II	Yavapai	1256 450	12N	1W	19	20	1	\$ 155
86	9	95200	Gold Palace III	Yavapai	1256 453	12N	1W	19	20	1	\$ 155
87	9	95201	Gold Palace IV	Yavapai	1256 456	12N	1W	19	20	1	\$ 155
88	9	95202	Gold Palace V	Yavapai	1256 459	12N	1W	19	20	1	\$ 155
89	9	95203	Gold Palace VI	Yavapai	1256 462	12N	1W	19	20	1	\$ 155
90	9	95204	Gold Palace VII	Yavapai	1256 465	12N	1W	19	20	1	\$ 155
91	9	95205	Gold Palace VIII	Yavapai	1256 468	12N	1W	30	20	1	\$ 155
92	9	358378	Hidden Treasure	Yavapai	3633816 4076 796	12N/12N	1W/2W	30,31/25,36	20	1	\$ 155
93	10	358379	Aquarius Ext. West #1	Yavapai	3633817 4076 797	10N	2E	18	20	1	\$ 155
94	10	358380	Aquarius Ext. West #2	Yavapai	3633818 4076 798	10N	2E	18	20	1	\$ 155
95	10	358381	Aquarius Ext. West #3	Yavapai	3633819 4076 799	10N	2E	18	20	1	\$ 155
96	10	358382	Aquarius Ext. West #4	Yavapai	3633820 4076 800	10N	2E	18	20	1	\$ 155
97	10	48976	Aquarius #1	Yavapai	0801 192 ***	10N	2E	7	20	1	\$ 155
98	10	62606	Aquarius #2	Yavapai	1001 437	10N	2E	7	20	1	\$ 155
99	10	48977	Aquarius #3	Yavapai	0801 194 ***	10N	2E	7, 18	20	1	\$ 155
100	10	435083	Aquarius Extension 1	Yavapai	2015-0052260	10N	2E	18	20	1	\$ 155
101	10	435084	Aquarius Extension 2	Yavapai	2015-0052261	10N	2E	18	20	1	\$ 155
102	10	435085	Aquarius Extension 3	Yavapai	2015-0052262	10N	2E	18	20	1	\$ 155
103	10	435086	Aquarius Extension 4	Yavapai	2015-0052263	10N	2E	18	20	1	\$ 155
104	11	254412	Hinny	Yavapai	4069 601, 1341 96, 1807 656	11N	1E	34	16.22	1	\$ 155
105	11	254410	Jackass	Yavapai	4069 605	11N	1E	34, 35	19.97	1	\$ 155
106	11	254411	Jenney	Yavapai	4069 602	11N	1E	34	20	1	\$ 155
107	11	328742	Red Bird #11	Yavapai	2754 072	10N	1E	1	40	2	\$ 310
108	11	74736	Sharon Lee #3	Yavapai	0912 399	10N	1E	2	20	1	\$ 155
109	11	429736	Sharon Lee 1-1	Yavapai	2014-0040492	11N	1E	35, 36	20	1	\$ 155
110	11	429737	Sharon Lee 1-2	Yavapai	2014-0040493	11N	1E	35, 36	20	1	\$ 155
111	11	429738	Sharon Lee 1-3	Yavapai	2014-0040494	11N	1E	35, 36	20	1	\$ 155
112	11	429739	Sharon Lee 1-4	Yavapai	2014-0040495	11N	1E	35, 36	20	1	\$ 155
113	11	429740	Sharon Lee 2-1	Yavapai	2014-0040496	11N	1E	35	20	1	\$ 155
114	11	429741	Sharon Lee 2-2	Yavapai	2014-0040497	11N	1E	35	20	1	\$ 155
115	11	429742	Sharon Lee 2-3	Yavapai	2014-0040498	11N	1E	35	20	1	\$ 155
116	11	429743	Sharon Lee 4-1	Yavapai	2014-0040499	10N	1E	1, 2	20	1	\$ 155
117	11	429744	Sharon Lee 4-2	Yavapai	2014-0040500	10N	1E	1, 2	20	1	\$ 155
118	11	429745	Sharon Lee 4-3	Yavapai	2014-0040501	10N	1E	1, 2	20	1	\$ 155
119	11	429746	Sharon Lee 4-4	Yavapai	2014-0040502	10N	1E	1, 2	20	1	\$ 155
120	11	429747	Sharon Lee 4-5	Yavapai	2014-0040503	10N	1E	1, 2	20	1	\$ 155
121	11	429748	Sharon Lee 4-6	Yavapai	2014-0040504	10N	1E	1, 2	20	1	\$ 155
122	12	326313	Carrie #3	Maricopa	93 0174160	7N	3W	30	20	1	\$ 155
123	12	326314	Carrie #4	Maricopa	93 0174159	7N	3W	30	20	1	\$ 155
124	12	437934	Carrie 1-1	Maricopa	2016-0242927	7N	3W	31	20	1	\$ 155
125	12	437449	Carrie 1-2	Maricopa	2016-0222160	7N	3W	31	20	1	\$ 155
126	12	326312	Carrie 2-1	Maricopa	2016-0222161	7N	3W	31	20	1	\$ 155
127	12	437450	Carrie 2-2	Maricopa	2016-0222162	7N	3W	31	20	1	\$ 155
128	12	291104	Cas #2	Maricopa	92 0366284, 88 598383	7N	3W	29	20	1	\$ 155
129	12	410363	Cass # 10	Maricopa	11 0735632	7N	3W	29	20	1	\$ 155
130	12	328698	Cass No. 4	Maricopa	93 0885578	7N	3W	29	20	1	\$ 155
131	12	328699	Cass No. 5	Maricopa	93 0885577	7N	3W	29	20	1	\$ 155
132	12	328700	Cass No. 6	Maricopa	93 0885576	7N	3W	29	20	1	\$ 155
133	12	328701	Cass No. 7	Maricopa	93 0885575	7N	3W	29	20	1	\$ 155
134	12	328702	Cass No. 8	Maricopa	93 0885574	7N	3W	29	20	1	\$ 155
135	12	406356	Cass No. 9	Maricopa	11 0623988	7N	3W	29	20	1	\$ 155
136	12	374275	Charles' Dream	Maricopa	06 1491112	7N	3W	20	20	1	\$ 155
137	12	329800	Gypsy Moth 1	Maricopa	94 0218517	7N	3W	21	20	1	\$ 155
138	12	329801	Gypsy Moth 2	Maricopa	94 0218518	7N	3W	21	20	1	\$ 155
139	12	326325	Jake #3	Maricopa	93 0174145	7N	3W	29	20	1	\$ 155
140	12	429695	Jake 1-1	Maricopa	2014-0584266	7N	3W	29	20	1	\$ 155
141	12	429696	Jake 1-2	Maricopa	2014-0584267	7N	3W	29	20	1	\$ 155
142	12	429697	Jake 1-3	Maricopa	2014-0584268	7N	3W	29	20	1	\$ 155
143	12	429698	Jake 1-4	Maricopa	2014-0584269	7N	3W	29	20	1	\$ 155
144	12	429699	Jake 2-1	Maricopa	2014-0584270	7N	3W	29	20	1	\$ 155

PHOTOCOPY PROHIBITED
 2017 AUG 16 PM 12:46
 OFFICE

RRPC ter Claims List as of January 1, 2017

279 \$ 43,24
\$ 155.0

#	Map	AMC #	Claim Name	County	Cnty Recorder Data Record/Book Page	Township	Range	Section	Total Acres	20 Acre Segments	Maint. Fc
145	12	429700	Jake 2-2	Maricopa	2014-0584271	7N	3W	29	20	1	\$ 15
146	12	429701	Jake 2-3	Maricopa	2014-0584272	7N	3W	29	20	1	\$ 15
147	12	429702	Jake 2-4	Maricopa	2014-0584273	7N	3W	29	20	1	\$ 15
148	12	333426	La Siesta #1	Maricopa	95 0185054	7N	3W	30	20	1	\$ 15
149	12	333427	La Siesta #3	Maricopa	95 0185055	7N	3W	30	20	1	\$ 15
150	12	374274	Lori's Place	Maricopa	06 1491113	7N	3W	20	20	1	\$ 15
151	12	326319	Pat	Maricopa	93 0174152	7N	3W	31	20	1	\$ 15
152	12	326316	Pennyweight #2	Maricopa	93 0174156	7N	3W	29	20	1	\$ 15
153	12	326315	Pennyweight 1-1	Maricopa	2016-0222163	7N	3W	29	20	1	\$ 15
154	12	437453	Pennyweight 1-2	Maricopa	2016-0222164	7N	3W	29	20	1	\$ 15
155	12	326327	Pilgrim #1	Maricopa	93 0174153	7N	3W	31	20	1	\$ 15
156	12	429724	Randy B 1	Maricopa	2014-0584262	7N	3W	30	20	1	\$ 15
157	12	429725	Randy B 2	Maricopa	2014-0584263	7N	3W	30	20	1	\$ 15
158	12	429726	Randy B 3	Maricopa	2014-0584264	7N	3W	30	20	1	\$ 15
159	12	429727	Randy B 4	Maricopa	2014-0584265	7N	3W	30	20	1	\$ 15
160	12	326772	Range Bull # 1	Maricopa	93 0362063	7N	3W	21	20	1	\$ 15
161	12	247112	Sando	Maricopa	85 0559653	7N	3W	28	20	1	\$ 15
162	13	350275	Gold Bug	Maricopa	98 0535738	6N	6W	26	20	1	\$ 15
163	13	350276	Gold Master	Maricopa	98 0535739	6N	6W	26	20	1	\$ 15
164	13	350277	Lobo	Maricopa	98 0535740	6N	6W	26	20	1	\$ 15
165	13	350278	Mine Lab	Maricopa	98 0535741	6N	6W	26	20	1	\$ 15
166	13	331233	Red Basin #1	Maricopa	14 0184527	6N	6W	26	145.45	8	\$ 1,24
167	13	350279	Webster Mine	Maricopa	98 0535742	6N	6W	26	20	1	\$ 15
168	13	350280	Whistler	Maricopa	98 0535743	6N	6W	26	20	1	\$ 15
169	13	350281	Wickenburg	Maricopa	98 0535744	6N	6W	26	20	1	\$ 15
170	14	321061	Lefty #2	Yavapai	2479 560	8N	1E	30	20	1	\$ 15
171	14	314631	RR-Humbug #3	Yavapai	2360 845	8N	1E	29, 30	20	1	\$ 15
172	14	429728	RR-Humbug 1-1	Yavapai	2014-0040505	8N	1E	31	20	1	\$ 15
173	14	429729	RR-Humbug 1-2	Yavapai	2014-0040506	8N	1E	31	20	1	\$ 15
174	14	429730	RR-Humbug 1-3	Yavapai	2014-0040507	8N	1E	31	20	1	\$ 15
175	14	429731	RR-Humbug 1-4	Yavapai	2014-0040508	8N	1E	31	20	1	\$ 15
176	14	429732	RR-Humbug 1-5	Yavapai	2014-0040509	8N	1E	31	20	1	\$ 15
177	14	429733	RR-Humbug 1-6	Yavapai	2014-0040510	8N	1E	31	20	1	\$ 15
178	14	429734	RR-Humbug 2-1	Yavapai	2014-0040511	8N	1E	31	20	1	\$ 15
179	14	429735	RR-Humbug 2-2	Yavapai	2014-0040512	8N	1E	31	20	1	\$ 15
180	15	244561	Gold Dust #2	Yavapai	1781 510	11N	3E	30	6.88	1	\$ 15
181	15	196365	Turkey Buzzard #1	Yavapai	1529 712	11N	3E	30	13.77	1	\$ 15
182	15	258456	Turkey Buzzard #2	Yavapai	1838 872	11N	3E	30	20	1	\$ 15
183	15	258457	Turkey Buzzard #3	Yavapai	1838 874	11N	3E	30	20	1	\$ 15
184	15	258458	Turkey Buzzard #4	Yavapai	1838 876	11N	3E	30	20	1	\$ 15
185	15	258455	Turkey Buzzard Ext.	Yavapai	1838 870	11N	3E	30	10	1	\$ 15
186	16	430534	Lucky Eight	Maricopa	2015-0077601	7N	5W	3	20	1	\$ 15
187	16	430535	Lucky Nine	Maricopa	2015-0077602	7N	5W	3	20	1	\$ 15
188	16	411385	Lucky Seven	Maricopa	2015-0047844	7N	5W	3	20	1	\$ 15
189	17	407030	Carols Corner	Maricopa	11 0623989	7N	3W	18	20	1	\$ 15
190	17	410364	Golden Sands	Maricopa	11 073563	7N	3W	18	20	1	\$ 15
191	17	429716	Ocotillo 1-1	Maricopa	2014-0584274	7N	3W	17, 20	20	1	\$ 15
192	17	429717	Ocotillo 1-2	Maricopa	2014-0584275	7N	3W	17, 20	20	1	\$ 15
193	17	429718	Ocotillo 1-3	Maricopa	2014-0584276	7N	3W	17, 20	20	1	\$ 15
194	17	429719	Ocotillo 1-4	Maricopa	2014-0584277	7N	3W	17, 20	20	1	\$ 15
195	17	429720	Ocotillo 2-1	Maricopa	2014-0584278	7N	3W	17, 18	20	1	\$ 15
196	17	429721	Ocotillo 2-2	Maricopa	2014-0584279	7N	3W	17, 18	20	1	\$ 15
197	17	429722	Ocotillo 2-3	Maricopa	2014-0584280	7N	3W	17, 18	20	1	\$ 15
198	17	429723	Ocotillo 2-4	Maricopa	2014-0584281	7N	3W	17, 18	20	1	\$ 15
199	17	327930	Red Bird # 7	Maricopa	93 0897433	7N	3W	17	20	1	\$ 15
200	17	327931	Red Bird # 8	Maricopa	93 0897432	7N	3W	20	20	1	\$ 15
201	17	328302	Red Bird # 9	Maricopa	93 0897431	7N	3W	17	20	1	\$ 15
202	17	374726	Roslyn's Roost	Maricopa	06 1445012	7N	3W	17	20	1	\$ 15
203	19	326322	Double R	Maricopa	12 0735517	6N	4W	12	80	4	\$ 620
204	19	329020	RR #1	Maricopa	94 0021782	6N	4W	1	20	1	\$ 15
205	19	329021	RR #2	Maricopa	94 0021783	6N	4W	1	20	1	\$ 15
206	19	329022	RR #3	Maricopa	94 0021784	6N	4W	1	20	1	\$ 15
207	19	329023	RR #4	Maricopa	94 0021785	6N	4W	1	20	1	\$ 15
208	19	339964	RR #5	Maricopa	96 0488373	6N	4W	1	20	1	\$ 15
209	19	339965	RR #6	Maricopa	96 0488374	6N	4W	1	20	1	\$ 15
210	19	364688	RR #7	Maricopa	05 0477984	6N	4W	1	20	1	\$ 15
211	19	364689	RR #8	Maricopa	05 0477985	6N	4W	1	20	1	\$ 15
212	19	338207	Seven Grand	Maricopa	98 0139764	7N	4W	25	20	1	\$ 15
213	20	356553	Au Sum 1	Yavapai	2016-0019091	10N	2E	29,32	20	1	\$ 15
214	20	437448	Au Sum 2	Yavapai	2016-0019092	10N	2E	28,33	20	1	\$ 15
215	21	64830	Catclaw	Yavapai	0912 239	9N	4W	6	20	1	\$ 15
216	21	350910	Devils Nest AU 12	Yavapai	3620 62	9N	4W	6	20	1	\$ 15

RRPC —er Claims List as of January 1, 2017

\$ 43,245

279

\$ 155.00

#	Map	AMC #	Claim Name	County	Cnty Recorder Data Record/Book Page	Township	Range	Section	Total Acres	20 Acre Segments	Maint. Fe
217	21	350907	Devils Nest AU 9	Yavapai	3620 60	9N	4W	6	20	1	\$ 155
218	21	251044	Faith #3	Yavapai	1812 836	9N	5W	13	20	1	\$ 155
219	21	350905	King Duck II	Yavapai	4247 552	10N/9N	4W/4W	31/6	20	1	\$ 155
220	21	429708	Leave No Holes 1	Yavapai	2014-0040513	9N	5W	12	20	1	\$ 155
221	21	429709	Leave No Holes 2	Yavapai	2014-0040514	9N	5W	12	20	1	\$ 155
222	21	429710	Leave No Holes 3	Yavapai	2014-0040515	9N	5W	12	20	1	\$ 155
223	21	429711	Leave No Holes 4	Yavapai	2014-0040516	9N	5W	12	20	1	\$ 155
224	21	429712	Leave No Holes 5	Yavapai	2014-0040517	9N	5W	12	20	1	\$ 155
225	21	429713	Leave No Holes 6	Yavapai	2014-0040518	9N	5W	12	20	1	\$ 155
226	21	429714	Leave No Holes 7	Yavapai	2014-0040519	9N	5W	12	20	1	\$ 155
227	21	429715	Leave No Holes 8	Yavapai	2014-0040520	9N	5W	12	20	1	\$ 155
228	21	350906	Little Terry	Yavapai	4247 551	9N	4W	6	20	1	\$ 155
229	21	251047	Lords Blessing	Yavapai	1803 415	9N	5W	13	20	1	\$ 155
230	21	68531	Thomason	Yavapai	0121 511	9N	4W	7	20	1	\$ 155
231	22	429675	C-6 Placer 1	La Paz	2014-02950	4N	20W	23	20	1	\$ 155
232	22	429676	C-6 Placer 2	La Paz	2014-02951	4N	20W	23	20	1	\$ 155
233	22	429677	C-6 Placer 3	La Paz	2014-02952	4N	20W	23	20	1	\$ 155
234	22	429678	CD7 Placer 1	La Paz	2014-02953	4N	20W	15	20	1	\$ 155
235	22	429679	CD7 Placer 2	La Paz	2014-02954	4N	20W	15	20	1	\$ 155
236	22	429680	CD7 Placer 3	La Paz	2014-02955	4N	20W	15	20	1	\$ 155
237	22	429681	CD7 Placer 4	La Paz	2014-02956	4N	20W	14	20	1	\$ 155
238	22	429682	CD7 Placer 5	La Paz	2014-02957	4N	20W	23	20	1	\$ 155
239	22	429683	CD7 Placer 6	La Paz	2014-02958	4N	20W	23	20	1	\$ 155
240	22	429691	D6 Placer 1	La Paz	2014-02946	4N	20W	26	20	1	\$ 155
241	22	429692	D6 Placer 2	La Paz	2014-02947	4N	20W	26	20	1	\$ 155
242	22	433937	Diablo Placer 1	La Paz	2015-03207	4N	20W	24	20	1	\$ 155
243	22	433938	Diablo Placer 2	La Paz	2015-03208	4N	20W	24	20	1	\$ 155
244	22	433939	Diablo Placer 3	La Paz	2015-03209	4N	20W	23	20	1	\$ 155
245	22	433940	Diablo Placer 4	La Paz	2015-03210	4N	20W	23	20	1	\$ 155
246	22	440315	Diablo Placer 5	La Paz	2016-03907	4N	20W	23	20	1	\$ 155
247	22	440316	Diablo Placer 6	La Paz	2016-03908	4N	20W	23	20	1	\$ 155
248	22	440317	Diablo Placer 7	La Paz	2016-03909	4N	20W	23	20	1	\$ 155
249	22	440318	Diablo Placer 8	La Paz	2016-03910	4N	20W	23	10	1	\$ 155
250	22	435566	Eastside Placer 1	La Paz	2015-04234	4N	20W	23	20	1	\$ 155
251	22	435567	Eastside Placer 2	La Paz	2015-04236	4N	20W	23	20	1	\$ 155
252	22	435568	Eastside Placer 3	La Paz	2015-04235	4N	20W	23	10	1	\$ 155
253	23	326754	Keystone #1	Pinal	1922 836	5S	15E	4	20	1	\$ 155
254	23	326764	Keystone #11	Pinal	1922 856	5S	15E	4	20	1	\$ 155
255	23	326765	Keystone #12	Pinal	1922 858	5S	15E	4	20	1	\$ 155
256	23	326757	Keystone #4	Pinal	1922 842	5S	15E	4	20	1	\$ 155
257	23	326758	Keystone #5	Pinal	1922 844	5S	15E	4	20	1	\$ 155
258	23	326760	Keystone #7	Pinal	1922 848	5S	15E	4	20	1	\$ 155
259	23	326761	Keystone #8	Pinal	1922 850	5S	15E	4	20	1	\$ 155
260	23	326762	Keystone #9	Pinal	1922 852	5S	15E	4	20	1	\$ 155
261	26	429669	Bumble Bee King 1	Yavapai	2014-0040521	9N	2E	5	20	1	\$ 155
262	26	429670	Bumble Bee King 2	Yavapai	2014-0040522	9N	2E	5	20	1	\$ 155
263	26	429671	Bumble Bee King 3	Yavapai	2014-0040523	9N	2E	5	20	1	\$ 155
264	26	429672	Bumble Bee King 4	Yavapai	2014-0040524	9N	2E	5	20	1	\$ 155
265	26	429673	Bumble Bee King 5	Yavapai	2014-0040525	9N	2E	5	20	1	\$ 155
266	26	429674	Bumble Bee King 6	Yavapai	2014-0040526	9N	2E	5	20	1	\$ 155
267	27	314304	Oro De Valenzuela	Yavapai	3436 378	11N	1E	14	20	1	\$ 155
268	28	364340	Mary Francis	Yavapai	3824744 4236 718	13N	1E	29	16	1	\$ 155

5,468.9 279 \$ 43,245

279 segments x \$155 = \$ 43,245

Bureau of Land Management

PHOENIX, ARIZONA

2017 AUG 16 P 12:46

RECEIVED
STATE OFFICE

268
R. 3940163

Maint. fee

United States Department of the Interior
Bureau of Land Management
 DIV OF LANDS, MINRLS & ENERGY
 ONE N CENTRAL AVE
 PHOENIX, AZ 85004 -4427
 Phone: 602-417-9200

Receipt

No: 3940163

Transaction #: 4049817	
Date of Transaction: 08/16/2017	
CUSTOMER:	
ROADRUNNER PROSPECTORS CLUB INC PO BOX 56804 PHOENIX, AZ 85079-6804 US	

LINE #	QTY	DESCRIPTION	REMARKS	UNIT PRICE	TOTAL
1	1.00	LOCATABLE MINERALS / MINING CLAIMS- NOT NEW-UNADJUD, ONE AUTH NO. ONLY / MINING CLAIM MONEY RECEIVED CASES: AMC374513/\$43245.00	2018 MAINT (268)	- n/a -	43245.00
TOTAL:					\$43,245.00

PAYMENT INFORMATION			
1	AMOUNT:	43245.00	POSTMARKED: N/A
	TYPE:	CHECK	RECEIVED: 08/16/2017
	CHECK NO:	9257	
	NAME:	ROADRUNNER PROSPECTORS CLUB INC PO BOX 56804 PHOENIX AZ 85079-6804 US	

REMARKS

This receipt was generated by the automated BLM Collections and Billing System and is a paper representation of a portion of the official electronic record contained therein.

11413 102389 247112 328593
 48 126534 251042 328689
 62606 129334 254410 328742
 64830 130488 258455 329013
 68526 142355 291104 329318
 74734 157621 300332 329388
 76950 170911 313473 329800
 82212 191670 314626 331232
 89414 196365 321061 331455
 95198 235841 326311 333426
 96051 236096 326754 338207
 244561 327930 339964 348628
 328302 350275 350903

MAINTENANCE FEE PAYMENT

Claimant Name: Roadrunner Prospectors' Club
 Address: PO Box 56804
 City: Phoenix State: AZ Zip: 85079
 Telephone: 602 274-2521
 E-mail address: rrpc-office@roadrunnergold.com
 Signature: _____

Check here if this is a change of address.

BLM
Date
Stamp

PHOENIX, ARIZONA

2016 AUG 10 P 1:19

RECEIVED
BLM AZ STATE OFFICE

356380
356553
358378
358379
362558
364340
364688
364820
365711
366267
368415
371350
371802
374274
374511
374726
406356
407030
410363
411385
427326
429664
430534
430611
433937
435083
435561
437448
437934

LINE NO.	AMC NUMBER	CLAIM/SITE NAME	COUNTY RECORDER DATA (If available)	TWP	RNG	SEC
1						
2						
3						
4						
5		(SEE ATTACHED)				
6						
7						
8						
9						
10						

List additional claims on Form MCF114.

20-ac No. of Claims*: 267 x \$155 = \$41,385
 segments = 278
 Check No: 9073 Init. ER
 Receipt No.: 3625476
 For BLM Use Only

Bureau of Land Management
 Arizona State Office
www.blm.gov/az/

* \$155 per lode mining claim, mill site, or tunnel site; and \$155 for each 20 acres or portion thereof for each placer mining claim.

Form: MCF112
 Revised July 2014

ENTERED
 AUG 12 2016
 BY: JD

This form is available from the Arizona Geological Survey and may be reproduced.

RRPC Master Claims List as of August, 2016

\$ 43,090

278 \$ 155.00

Seq. #	AMC #	Claim Name	County	Cnty Recorder Data Record/Book Page	Township	Range	Section	Total Acres	20 Acre Segments	Maint. Fee
1	11413	Wednesday Hope #4	Yavapai	1015 726, 1799 33, 1569 374	9.5N/10N	2E/2E	20/32	20	1	\$ 155
2	48976	Aquarius #1	Yavapai	0801 192 ***	10N	2E	7	20	1	\$ 155
3	48977	Aquarius #3	Yavapai	0801 194 ***	10N	2E	7, 18	20	1	\$ 155
4	62606	Aquarius #2	Yavapai	1001 437	10N	2E	7	20	1	\$ 155
5	64830	Catclaw	Yavapai	0912 239	9N	4W	6	20	1	\$ 155
6	68531	Thomason	Yavapai	0121 511	9N	4W	7	20	1	\$ 155
7	74736	Sharon Lee #3	Yavapai	0912 399	10N	1E	2	20	1	\$ 155
8	76951	Merciful Heavens #2	Yavapai	1329 344	12N/11N	1W/1W	33/4	20	1	\$ 155
9	82213	Bean Bag #1	Yavapai	0965 338, 1252 276	12N	1W	28	20	1	\$ 155
10	89420	Wolf #1	Yavapai	0961 673, 90 203541	11.5N	1E	31	20	1	\$ 155
11	89421	Wolf #2	Yavapai	0961 674, 2207 41	11.5N	1E	31	20	1	\$ 155
12	89422	Wolf #3	Yavapai	0961 675, 2207 41	11.5N	1E	31	20	1	\$ 155
13	89423	Wolf #4	Yavapai	0961 676, 2207 41	11.5N/11N	1E/1E	31/6	20	1	\$ 155
14	95198	Gold Palace I	Yavapai	1256 447	12N	1W	19	20	1	\$ 155
15	95199	Gold Palace II	Yavapai	1256 450	12N	1W	19	20	1	\$ 155
16	95200	Gold Palace III	Yavapai	1256 453	12N	1W	19	20	1	\$ 155
17	95201	Gold Palace IV	Yavapai	1256 456	12N	1W	19	20	1	\$ 155
18	95202	Gold Palace V	Yavapai	1256 459	12N	1W	19	20	1	\$ 155
19	95203	Gold Palace VI	Yavapai	1256 462	12N	1W	19	20	1	\$ 155
20	95204	Gold Palace VII	Yavapai	1256 465	12N	1W	19	20	1	\$ 155
21	95205	Gold Palace VIII	Yavapai	1256 468	12N	1W	30	20	1	\$ 155
22	96051	JDR #1	Yavapai	1267 825	12.5N	2W	21	20	1	\$ 155
23	96052	JDR #2	Yavapai	1267 827	12.5N	2W	21	20	1	\$ 155
24	96053	JDR #3	Yavapai	1267 829	12.5N/13N	2W/2W	21/33	20	1	\$ 155
25	102389	Mandala 2 & 3	Yavapai	1293 289	10N	2E	30	20	1	\$ 155
26	126535	Mandala 7	Yavapai	1371 337	10N	2E	30	20	1	\$ 155
27	126536	Mandala 8	Yavapai	1371 339	10N	2E	30	20	1	\$ 155
28	126537	Mandala 9	Yavapai	1371 341	10N	2E	30	20	1	\$ 155
29	126538	Mandala 10	Yavapai	1371 343	10N	2E	31	20	1	\$ 155
30	129334	Mandala 12	Yavapai	1376 706	10N	2E	30	20	1	\$ 155
31	130489	Protecto 2	Yavapai	1381 826	12N	1W	33	20	1	\$ 155
32	142356	Donkey Mine #4	Yavapai	1422 292	12N	1W	33	20	1	\$ 155
33	157621	Mandala 14	Yavapai	1437 981	10N	2E	30	20	1	\$ 155
34	170911	Wednesday Hope #1	Yavapai	1467 691	10N	2E	31	20	1	\$ 155
35	174224	Big Rock #1	Yavapai	1469 76	12N	1W	10, 11	20	1	\$ 155
36	174225	Big Rock #2	Yavapai	1469 78	12N	1W	10	20	1	\$ 155
37	191670	Roadrunner #1	Yavapai	1514 754	12.5N	1W	25	12.85	1	\$ 155
38	191671	Roadrunner #2	Yavapai	1514 756	12.5N	1W	25	20	1	\$ 155
39	196365	Turkey Buzzard #1	Yavapai	1529 712	11N	3E	30	13.77	1	\$ 155
40	235841	Betty #4	Yavapai	1713 778	12N	1W	14	20	1	\$ 155
41	235842	Betty #5	Yavapai	1713 780	12N	1W	14	20	1	\$ 155
42	236096	Gary's Place #1A	Yavapai	1714 193	12N	1W	14	20	1	\$ 155
43	244561	Gold Dust #2	Yavapai	1781 510	11N	3E	30	6.88	1	\$ 155
44	247112	Sando	Maricopa	85 0559653	7N	3W	28	20	1	\$ 155
45	251044	Faith #3	Yavapai	1812 836	9N	5W	13	20	1	\$ 155
46	251047	Lords Blessing	Yavapai	1803 415	9N	5W	13	20	1	\$ 155
47	254410	Jackass	Yavapai	4069 605	11N	1E	34, 35	19.97	1	\$ 155
48	254411	Jenny	Yavapai	4069 602	11N	1E	34	20	1	\$ 155
49	254412	Hinny	Yavapai	4069 601, 1341 96, 1807 656	11N	1E	34	16.22	1	\$ 155
50	258455	Turkey Buzzard Ext.	Yavapai	1838 870	11N	3E	30	10	1	\$ 155
51	258456	Turkey Buzzard #2	Yavapai	1838 872	11N	3E	30	20	1	\$ 155
52	258457	Turkey Buzzard #3	Yavapai	1838 874	11N	3E	30	20	1	\$ 155
53	258458	Turkey Buzzard #4	Yavapai	1838 876	11N	3E	30	20	1	\$ 155
54	291104	Cas #2	Maricopa	92 0366284, 88 598383	7N	3W	29	20	1	\$ 155
55	300332	Wolf #5	Yavapai	2208 526	11.5N	1E	31	20	1	\$ 155
56	300333	Wolf #6	Yavapai	2208 524	11N	1E	5, 6	20	1	\$ 155
57	313473	Patriot 1	Yavapai	2347 704	11N	1W	4	20	1	\$ 155
58	313474	Patriot 2	Yavapai	2347 706	11N	1W	3, 4	20	1	\$ 155
59	313475	Patriot 3	Yavapai	2347 708	11N	1W	3	20	1	\$ 155
60	313476	Patriot 4	Yavapai	2347 710	11N	1W	3	20	1	\$ 155
61	313477	Patriot 5	Yavapai	2347 712	11N	1W	3	20	1	\$ 155
62	314304	Oro De Valenzuela	Yavapai	3436 378	11N	1E	14	20	1	\$ 155
63	314631	RR-Humbug #3	Yavapai	2360 845	8N	1E	29, 30	20	1	\$ 155
64	321061	Lefty #2	Yavapai	2479 560	8N	1E	29, 30	20	1	\$ 155
65	326312	Carrie 2-1	Maricopa	2016-0222161	7N	3W	31	20	1	\$ 155
66	326313	Carrie #3	Maricopa	93 0174160	7N	3W	30	20	1	\$ 155
67	326314	Carrie #4	Maricopa	93 0174159	7N	3W	29	20	1	\$ 155
68	326315	Pennyweight 1-1	Maricopa	2016-0222163	7N	3W	29	20	1	\$ 155
69	326316	Pennyweight #2	Maricopa	93 0174156	7N	3W	29	20	1	\$ 155
70	326319	Pat	Maricopa	93 0174152	7N	3W	29	20	1	\$ 155

RECEIVED
 02 STATE OFFICE
 AUG 10 2016
 10:10 AM

RRPC Master s List as of August, 2016

\$ 43,090

278 \$ 155.00

Seq. #	AMC #	Claim Name	County	Cnty Recorder Data Record/Book Page	Township	Range	Section	Total Acres	20 Acre Segments	Maint. Fee
71	326322	Double R	Maricopa	12 0735517	6N	4W	12	80	4	\$ 620
72	326325	Jake #3	Maricopa	93 0174145	7N	3W	29	20	1	\$ 155
73	326327	Pilgrim #1	Maricopa	93 0174153	7N	3W	31	20	1	\$ 155
74	326754	Keystone #1	Pinal	1922 836	5S	15E	4	20	1	\$ 155
75	326757	Keystone #4	Pinal	1922 842	5S	15E	4	20	1	\$ 155
76	326758	Keystone #5	Pinal	1922 844	5S	15E	4	20	1	\$ 155
77	326760	Keystone #7	Pinal	1922 848	5S	15E	4	20	1	\$ 155
78	326761	Keystone #8	Pinal	1922 850	5S	15E	4	20	1	\$ 155
79	326762	Keystone #9	Pinal	1922 852	5S	15E	4	20	1	\$ 155
80	326764	Keystone #11	Pinal	1922 856	5S	15E	4	20	1	\$ 155
81	326765	Keystone #12	Pinal	1922 858	5S	15E	4	20	1	\$ 155
82	326772	Range Bull # 1	Maricopa	93 0362063	7N	3W	21	20	1	\$ 155
83	327930	Red Bird # 7	Maricopa	93 0897433	7N	3W	17	20	1	\$ 155
84	327931	Red Bird # 8	Maricopa	93 0897432	7N	3W	20	20	1	\$ 155
85	328302	Red Bird # 9	Maricopa	93 0897431	7N	3W	17	20	1	\$ 155
86	328593	Ceedee #2	Yavapai	2742 961	8N	1W	5	20	1	\$ 155
87	328594	Ceedee #3	Yavapai	2742 963	8N	1W	5	20	1	\$ 155
88	328595	Ceedee #4	Yavapai	2742 965	8N	1W	5	20	1	\$ 155
89	328597	Ceedee #7	Yavapai	2742 969	8N	1W	4	20	1	\$ 155
90	328598	Ceedee #8	Yavapai	2742 971	8N	1W	4	20	1	\$ 155
91	328605	Burro #1	Yavapai	2742 987	12N	1W	33	20	1	\$ 155
92	328606	Burro #2	Yavapai	2742 985	11N	1W	4	20	1	\$ 155
93	328698	Cass No. 4	Maricopa	93 0885578	7N	3W	29	20	1	\$ 155
94	328699	Cass No. 5	Maricopa	93 0885577	7N	3W	29	20	1	\$ 155
95	328700	Cass No. 6	Maricopa	93 0885576	7N	3W	29	20	1	\$ 155
96	328701	Cass No. 7	Maricopa	93 0885575	7N	3W	29	20	1	\$ 155
97	328702	Cass No. 8	Maricopa	93 0885574	7N	3W	29	20	1	\$ 155
98	328703	Ceedee #1	Yavapai	2746 703	8N	1W	5	20	1	\$ 155
99	328704	Ceedee #5	Yavapai	2746 705	8N	1W	5	20	1	\$ 155
100	328705	Genes Dream	Yavapai	2746 707	9.5N	2E	20, 21	20	1	\$ 155
101	328742	Red Bird #11	Yavapai	2754 072	10N	1E	1	40	2	\$ 310
102	329020	RR #1	Maricopa	94 0021782	6N	4W	1	20	1	\$ 155
103	329021	RR #2	Maricopa	94 0021783	6N	4W	1	20	1	\$ 155
104	329022	RR #3	Maricopa	94 0021784	6N	4W	1	20	1	\$ 155
105	329023	RR #4	Maricopa	94 0021785	6N	4W	1	20	1	\$ 155
106	329318	Mercer's Place	Yavapai	2777 216, 3288 700	11N	1W	4	20	1	\$ 155
107	329388	Bad Luck	Yavapai	2780 912	12N	1W	14, 23	20	1	\$ 155
108	329389	No Luck	Yavapai	2780 914	12N	1W	23	20	1	\$ 155
109	329390	Good Luck	Yavapai	2780 916	12N	1W	23, 24	20	1	\$ 155
110	329391	Great Luck	Yavapai	2780 918	12N	1W	24	20	1	\$ 155
111	329392	Clinton	Yavapai	2780 920	12N/12N	1W/2W	30/25	20	1	\$ 155
112	329393	Clyde	Yavapai	2780 922	12N/12N	1W/2W	30/25	20	1	\$ 155
113	329394	Bonny	Yavapai	2780 924	12N	1W	30	20	1	\$ 155
114	329800	Gypsy Moth 1	Maricopa	94 0218517	7N	3W	21	20	1	\$ 155
115	329801	Gypsy Moth 2	Maricopa	94 0218518	7N	3W	21	20	1	\$ 155
116	331233	Red Basin #1	Maricopa	14 0184527	6N	6W	26	145.45	8	\$ 1,240
117	331455	Chris #1	Yavapai	2919 631	12N	2W	36	20.0	1	\$ 155
118	333426	La Siesta #1	Maricopa	95 0185054	7N	3W	30	20	1	\$ 155
119	333427	La Siesta #3	Maricopa	95 0185055	7N	3W	30	20	1	\$ 155
120	338207	Seven Grand	Maricopa	98 0139764	7N	4W	25	20	1	\$ 155
21	339964	RR #5	Maricopa	96 0488373	6N	4W	1	20	1	\$ 155
22	339965	RR #6	Maricopa	96 0488374	6N	4W	1	20	1	\$ 155
23	348628	Vira Anne 1	Yavapai	2015-0008296	12.5N	1W	27	17.3	1	\$ 155
24	350275	Gold Bug	Maricopa	98 0535738	6N	6W	26	20	1	\$ 155
25	350276	Gold Master	Maricopa	98 0535739	6N	6W	26	20	1	\$ 155
26	350277	Lobo	Maricopa	98 0535740	6N	6W	26	20	1	\$ 155
27	350278	Mine Lab	Maricopa	98 0535741	6N	6W	26	20	1	\$ 155
28	350279	Webster Mine	Maricopa	98 0535742	6N	6W	26	20	1	\$ 155
29	350280	Whistler	Maricopa	98 0535743	6N	6W	26	20	1	\$ 155
30	350281	Wickenburg	Maricopa	98 0535744	6N	6W	26	20	1	\$ 155
31	350905	King Duck II	Yavapai	4247 552	10N/9N	4W/4W	31/6	20	1	\$ 155
32	350906	Little Terry	Yavapai	4247 551	9N	4W	6	20	1	\$ 155
33	350907	Devils Nest AU 9	Yavapai	3620 60	9N	4W	6	20	1	\$ 155
34	350910	Devils Nest AU 12	Yavapai	3620 62	9N	4W	6	20	1	\$ 155
35	356382	Ducbill #1	Yavapai	27429 1402 63	12N	1W	17	20	1	\$ 155
36	356383	Ducbill #2	Yavapai	27430 1402 65	12N	1W	17	20	1	\$ 155
37	356553	Au Sum 1	Yavapai	2016-0019091	10N	2E	29,32	20	1	\$ 155
38	358378	Hidden Treasure	Yavapai	3633816 4076 796	12N/12N	1W/2W	30,31/25,80	20	1	\$ 155
39	358379	Aquarius Ext. West #1	Yavapai	3633817 4076 797	10N	2E	18	20	1	\$ 155
40	358380	Aquarius Ext. West #2	Yavapai	3633818 4076 798	10N	2E	18	20	1	\$ 155

RRPC Master —ns List as of August, 2016

278

\$ 43,090
\$ 155.00

Seq. #	AMC #	Claim Name	County	Cnty Recorder Data Record/Book Page	Township	Range	Section	Total Acres	20 Acre Segments	Maint. Fee
141	358381	Aquarius Ext. West #3	Yavapai	3633819 4076 799	10N	2E	18	20	1	\$ 155
142	358382	Aquarius Ext. West #4	Yavapai	3633820 4076 800	10N	2E	18	20	1	\$ 155
143	362558	Holly Marie	Yavapai	3769442 4190 312	9.5N	2E	20, 21	11.45	1	\$ 155
144	364340	Mary Francis	Yavapai	3824744 4236 718	13N	1E	29	16	1	\$ 155
145	364688	RR #7	Maricopa	05 0477984	6N	4W	1	20	1	\$ 155
146	364689	RR #8	Maricopa	05 0477985	6N	4W	1	20	1	\$ 155
147	364821	Ray's Right Place	Yavapai	3837647 4247 553	12N	1W	24	17.0	1	\$ 155
148	365711	Diggems Paradise	Yavapai	3864391 4269 775	12.5N	1W	26	17.1	1	\$ 155
149	366267	Cobi's Gold	Yavapai	4281 505	11.5N	1E	19	20	1	\$ 155
150	366268	Renee's Best Chance	Yavapai	4281 507	13N	3W	32	20	1	\$ 155
151	366269	Rough Road	Yavapai	4281 503	11.5N	1E	30	20	1	\$ 155
152	366270	Stuck Duck	Yavapai	4281 506	13N	3W	32	20	1	\$ 155
153	366271	Tegan's Bank	Yavapai	4281 504	11.5N	1E	30	20	1	\$ 155
154	368415	Jacks Hideaway	Yavapai	4308 863	13N	3W	29	20	1	\$ 155
155	371350	Wilgers Wish	Yavapai	4372 442	13N	3W	32	20	1	\$ 155
156	371802	Happy Times	Yavapai	4390 621	13N	3W	29, 32	20	1	\$ 155
157	371803	Saddle Tramps	Yavapai	4390 622	13N	3W	29	20	1	\$ 155
158	374274	Lori's Place	Maricopa	06 1491113	7N	3W	20	20	1	\$ 155
159	374275	Charles' Dream	Maricopa	06 1491112	7N	3W	20	20	1	\$ 155
160	374511	Carolyn D	Yavapai	4444 69	13N	3W	29	20.0	1	\$ 155
161	374512	Cole Ryan	Yavapai	2014-0056442	12.5N	1W	24	18.5	1	\$ 155
162	374513	Caitlin Lisa	Yavapai	4452 917	12.5, 13N	1W	23,24,35,36	20.0	1	\$ 155
163	374726	Roslyn's Roost	Maricopa	06 1445012	7N	3W	17	20	1	\$ 155
164	406356	Cass No. 9	Maricopa	11 0623988	7N	3W	29	20	1	\$ 155
165	407030	Carols Corner	Maricopa	11 0623989	7N	3W	18	20	1	\$ 155
166	410363	Cass # 10	Maricopa	11 0735632	7N	3W	29	20	1	\$ 155
167	410364	Golden Sands	Maricopa	11 073563	7N	3W	18	20	1	\$ 155
168	411385	Lucky Seven	Maricopa	2015-0047844	7N	5W	3	20	1	\$ 155
169	427326	Rexs' Place	Yavapai	4914 661	11.5N	1E	30	20	1	\$ 155
170	429669	Bumble Bee King 1	Yavapai	2014-0040521	9N	2E	5	20	1	\$ 155
171	429670	Bumble Bee King 2	Yavapai	2014-0040522	9N	2E	5	20	1	\$ 155
172	429671	Bumble Bee King 3	Yavapai	2014-0040523	9N	2E	5	20	1	\$ 155
173	429672	Bumble Bee King 4	Yavapai	2014-0040524	9N	2E	5	20	1	\$ 155
174	429673	Bumble Bee King 5	Yavapai	2014-0040525	9N	2E	5	20	1	\$ 155
175	429674	Bumble Bee King 6	Yavapai	2014-0040526	9N	2E	5	20	1	\$ 155
176	429675	C-6 Placer 1	La Paz	2014-02950	4N	20W	23	20	1	\$ 155
177	429676	C-6 Placer 2	La Paz	2014-02951	4N	20W	23	20	1	\$ 155
178	429677	C-6 Placer 3	La Paz	2014-02952	4N	20W	23	20	1	\$ 155
179	429678	CD7 Placer 1	La Paz	2014-02953	4N	20W	15	20	1	\$ 155
180	429679	CD7 Placer 2	La Paz	2014-02954	4N	20W	15	20	1	\$ 155
181	429680	CD7 Placer 3	La Paz	2014-02955	4N	20W	15	20	1	\$ 155
182	429681	CD7 Placer 4	La Paz	2014-02956	4N	20W	14	20	1	\$ 155
183	429682	CD7 Placer 5	La Paz	2014-02957	4N	20W	23	20	1	\$ 155
184	429683	CD7 Placer 6	La Paz	2014-02958	4N	20W	23	20	1	\$ 155
185	429691	D6 Placer 1	La Paz	2014-02946	4N	20W	26	20	1	\$ 155
186	429692	D6 Placer 2	La Paz	2014-02947	4N	20W	26	20	1	\$ 155
187	429695	Jake 1-1	Maricopa	2014-0584266	7N	3W	29	20	1	\$ 155
188	429696	Jake 1-2	Maricopa	2014-0584267	7N	3W	29	20	1	\$ 155
189	429697	Jake 1-3	Maricopa	2014-0584268	7N	3W	29	20	1	\$ 155
190	429698	Jake 1-4	Maricopa	2014-0584269	7N	3W	29	20	1	\$ 155
191	429699	Jake 2-1	Maricopa	2014-0584270	7N	3W	29	20	1	\$ 155
192	429700	Jake 2-2	Maricopa	2014-0584271	7N	3W	29	20	1	\$ 155
193	429701	Jake 2-3	Maricopa	2014-0584272	7N	3W	29	20	1	\$ 155
194	429702	Jake 2-4	Maricopa	2014-0584273	7N	3W	29	20	1	\$ 155
195	429703	Janet Lynn 2-1	Yavapai	2014-0040485	10N	1E	12	20	1	\$ 155
196	429708	Leave No Holes 1	Yavapai	2014-0040513	9N	5W	12	20	1	\$ 155
197	429709	Leave No Holes 2	Yavapai	2014-0040514	9N	5W	12	20	1	\$ 155
198	429710	Leave No Holes 3	Yavapai	2014-0040515	9N	5W	12	20	1	\$ 155
199	429711	Leave No Holes 4	Yavapai	2014-0040516	9N	5W	12	20	1	\$ 155
200	429712	Leave No Holes 5	Yavapai	2014-0040517	9N	5W	12	20	1	\$ 155
01	429713	Leave No Holes 6	Yavapai	2014-0040518	9N	5W	12	20	1	\$ 155
02	429714	Leave No Holes 7	Yavapai	2014-0040519	9N	5W	12	20	1	\$ 155
03	429715	Leave No Holes 8	Yavapai	2014-0040520	9N	5W	12	20	1	\$ 155
04	429716	Ocotillo 1-1	Maricopa	2014-0584274	7N	3W	17, 20	20	1	\$ 155
05	429717	Ocotillo 1-2	Maricopa	2014-0584275	7N	3W	17, 20	20	1	\$ 155
06	429718	Ocotillo 1-3	Maricopa	2014-0584276	7N	3W	17, 20	20	1	\$ 155
07	429719	Ocotillo 1-4	Maricopa	2014-0584277	7N	3W	17, 20	20	1	\$ 155
08	429720	Ocotillo 2-1	Maricopa	2014-0584278	7N	3W	17, 18	20	1	\$ 155
09	429721	Ocotillo 2-2	Maricopa	2014-0584279	7N	3W	17, 18	20	1	\$ 155
10	429722	Ocotillo 2-3	Maricopa	2014-0584280	7N	3W	17, 18	20	1	\$ 155

RRPC Master Claims List as of August, 2016

\$ 43,090

278 \$ 155.00

Seq. #	AMC #	Claim Name	County	Cnty Recorder Data Record/Book Page	Township	Range	Section	Total Acres	20 Acre Segments	Maint. Fee
211	429723	Ocotillo 2-4	Maricopa	2014-0584281	7N	3W	17, 18	20	1	\$ 155
212	429724	Randy B 1	Maricopa	2014-0584262	7N	3W	30	20	1	\$ 155
213	429725	Randy B 2	Maricopa	2014-0584263	7N	3W	30	20	1	\$ 155
214	429726	Randy B 3	Maricopa	2014-0584264	7N	3W	30	20	1	\$ 155
215	429727	Randy B 4	Maricopa	2014-0584265	7N	3W	30	20	1	\$ 155
216	429728	RR-Humbug 1-1	Yavapai	2014-0040505	8N	1E	31	20	1	\$ 155
217	429729	RR-Humbug 1-2	Yavapai	2014-0040506	8N	1E	31	20	1	\$ 155
218	429730	RR-Humbug 1-3	Yavapai	2014-0040507	8N	1E	31	20	1	\$ 155
219	429731	RR-Humbug 1-4	Yavapai	2014-0040508	8N	1E	31	20	1	\$ 155
220	429732	RR-Humbug 1-5	Yavapai	2014-0040509	8N	1E	31	20	1	\$ 155
221	429733	RR-Humbug 1-6	Yavapai	2014-0040510	8N	1E	31	20	1	\$ 155
222	429734	RR-Humbug 2-1	Yavapai	2014-0040511	8N	1E	31	20	1	\$ 155
223	429735	RR-Humbug 2-2	Yavapai	2014-0040512	8N	1E	31	20	1	\$ 155
224	429736	Sharon Lee 1-1	Yavapai	2014-0040492	11N	1E	35, 36	20	1	\$ 155
225	429737	Sharon Lee 1-2	Yavapai	2014-0040493	11N	1E	35, 36	20	1	\$ 155
226	429738	Sharon Lee 1-3	Yavapai	2014-0040494	11N	1E	35, 36	20	1	\$ 155
227	429739	Sharon Lee 1-4	Yavapai	2014-0040495	11N	1E	35, 36	20	1	\$ 155
228	429740	Sharon Lee 2-1	Yavapai	2014-0040496	11N	1E	35	20	1	\$ 155
229	429741	Sharon Lee 2-2	Yavapai	2014-0040497	11N	1E	35	20	1	\$ 155
230	429742	Sharon Lee 2-3	Yavapai	2014-0040498	11N	1E	35	20	1	\$ 155
231	429743	Sharon Lee 4-1	Yavapai	2014-0040499	10N	1E	1, 2	20	1	\$ 155
232	429744	Sharon Lee 4-2	Yavapai	2014-0040500	10N	1E	1, 2	20	1	\$ 155
233	429745	Sharon Lee 4-3	Yavapai	2014-0040501	10N	1E	1, 2	20	1	\$ 155
234	429746	Sharon Lee 4-4	Yavapai	2014-0040502	10N	1E	1, 2	20	1	\$ 155
235	429747	Sharon Lee 4-5	Yavapai	2014-0040503	10N	1E	1, 2	20	1	\$ 155
236	429748	Sharon Lee 4-6	Yavapai	2014-0040504	10N	1E	1, 2	20	1	\$ 155
237	430534	Lucky Eight	Maricopa	2015-0077601	7N	5W	3	20	1	\$ 155
238	430535	Lucky Nine	Maricopa	2015-0077602	7N	5W	3	20	1	\$ 155
239	430611	Vira Anne 2	Yavapai	2014-0008298	12.5N	1W	27	16.50	1	\$ 155
240	433937	Diablo Placer 1	La Paz	2015-03207	4N	20W	24	20	1	\$ 155
241	433938	Diablo Placer 2	La Paz	2015-03208	4N	20W	24	20	1	\$ 155
242	433939	Diablo Placer 3	La Paz	2015-03209	4N	20W	23	20	1	\$ 155
243	433940	Diablo Placer 4	La Paz	2015-03210	4N	20W	23	20	1	\$ 155
244	435083	Aquarius Extension 1	Yavapai	2015-0052260	10N	2E	18	20	1	\$ 155
245	435084	Aquarius Extension 2	Yavapai	2015-0052261	10N	2E	18	20	1	\$ 155
246	435085	Aquarius Extension 3	Yavapai	2015-0052262	10N	2E	18	20	1	\$ 155
247	435086	Aquarius Extension 4	Yavapai	2015-0052263	10N	2E	18	20	1	\$ 155
248	435087	Janet Lynn 2-2	Yavapai	2015-0052258	10N	1E	12, 13	15	1	\$ 155
249	435088	Janet Lynn 2-3	Yavapai	2015-0052259	10N	1E	12, 13	15	1	\$ 155
250	435561	Bean Bag 2-1	Yavapai	2015-0055543	10N	2E	30	20	1	\$ 155
251	435562	Bean Bag 2-2	Yavapai	2015-0055544	10N	2E	30	20	1	\$ 155
252	435563	Diablo Placer 7	La Paz	2015-04237	4N	20W	23	20	1	\$ 155
253	435564	Diablo Placer 6	La Paz	2015-04238	4N	20W	23	20	1	\$ 155
254	435565	Diablo Placer 5	La Paz	2015-04239	4N	20W	23	20	1	\$ 155
255	435566	Eastside Placer 1	La Paz	2015-04234	4N	20W	23	20	1	\$ 155
256	435567	Eastside Placer 2	La Paz	2015-04236	4N	20W	23	20	1	\$ 155
257	435568	Eastside Placer 3	La Paz	2015-04235	4N	20W	23	10	1	\$ 155
258	435569	Laura Kay 1-1	Yavapai	2015-0055540	10N	1E	12	20	1	\$ 155
259	435570	Laura Kay 1-2	Yavapai	2015-0055541	10N	1E	12	20	1	\$ 155
260	435571	Laura Kay 1-3	Yavapai	2015-0055542	10N	1E	12	20	1	\$ 155
261	437448	Au Sum 2	Yavapai	2016-0019092	10N	2E	28, 33	20	1	\$ 155
262	437449	Carrie 1-2	Maricopa	2016-0222160	7N	3W	31	20	1	\$ 155
263	437450	Carrie 2-2	Maricopa	2016-0222162	7N	3W	31	20	1	\$ 155
264	437451	Goodwin 1-1	Yavapai	2016-0019094	12N	1W	28, 33	20	1	\$ 155
265	437452	Goodwin 1-2	Yavapai	2016-0019093	12N	1W	33	20	1	\$ 155
266	437453	Pennyweight 1-2	Maricopa	2016-0222164	7N	3W	29	20	1	\$ 155
267	437934	Carrie 1-1	Maricopa	2016-0242927	7N	3W	31	20	1	\$ 155

5,458.9 278 \$ 43,090

278 segments x \$155 = \$ 43,090

PHOENIX, ARIZONA

2016 AUG 10 P 1:18

RECEIVED
BLM AZ STATE OFFICE

United States Department of the Interior
Bureau of Land Management
 DIV OF LANDS, MINRLS & ENERGY
 ONE N CENTRAL AVE
 PHOENIX, AZ 85004 -4427
 Phone: 602-417-9200

Receipt

No: 3625476


Transaction #: 3729230	
Date of Transaction: 08/10/2016	
CUSTOMER:	
ROADRUNNER PROSPECTORS CLUB INC PO BOX 56804 PHOENIX, AZ 85079-6804 US	

LINE #	QTY	DESCRIPTION	REMARKS	UNIT PRICE	TOTAL
1	1.00	LOCATABLE MINERALS / MINING CLAIMS- NOT NEW-UNADJUD, ONE AUTH NO. ONLY / MINING CLAIM MONEY RECEIVED CASES: AMC11413/\$43090.00	2017 MAINT (267)	- n/a -	43090.00
TOTAL:					\$43,090.00

PAYMENT INFORMATION			
1	AMOUNT:	43090.00	POSTMARKED: N/A
	TYPE:	CHECK	RECEIVED: 08/10/2016
	CHECK NO:	9073	
	NAME:	ROADRUNNER PROSPECTORS CLUB INC PO BOX 56804 PHOENIX AZ 85079-6804 US	

REMARKS

This receipt was generated by the automated BLM Collections and Billing System and is a paper representation of a portion of the official electronic record contained therein.



364688	313473	11413
366267	314304	48976
368415	314626	62606
371350	321061	64830
371802	326311	68526
374274	326754	74734
374726	329013	76950
406356	329318	82212
407030	327930	89414
410363	328302	92803
427326	328593	95198
429664	328689	96051
430534	328742	102389
430611	329388	129334
	329800	130488
	331232	142355
	326772	157621
	333426	170911
	338207	174224
	339964	191670
	350275	235841
	350903	236096
	356380	244561
	356553	247112
	358378	254410
	358379	258455
	362558	291104
	364340	300332

329013 329318 82212 11413
 329388 313473 174224 129334 89414 48976
 329800 314304 191670 130488 92803 62606
 331232 314626 235841 142355 95198 64830
 321061 236096 157621 96051 68526
 102389 74734

MAINTENANCE FEE PAYMENT

Claimant Name: Roadrunner Prospectors' Club

Address: PO Box 56804

City: Phoenix State: AZ Zip: 85079

Telephone: 602 274-2521

E-mail address:

Signature: [Handwritten Signature]

326311 244561
 326754 247112
 251042
 254410
 258455
 291104
 29021

327930	RECEIVED ILM AZ STATE OFFICE PHOENIX, ARIZONA 2015 AUG 12 P 1:21
328302	
328593	
328689	
328742	

Check here if this is a change of address.

326772 300332 170911 126534 76950

LINE NO.	AMC NUMBER	CLAIM/SITE NAME	COUNTY RECORDER DATA (If available)	TWP	RNG	SEC
1						
2		(See Attached List)				
3						
4						
5						
6						
7						
8						
9						
10						

243 CLAIMS

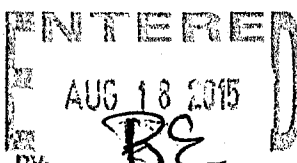
List additional claims on Form MCF114.

No. of Claims*: <u>259</u> x \$155 = <u>40,145.00</u>
Check No.: <u>8458</u> Init. <u>ERG</u>
Receipt No.: <u>3365318</u>
For BLM Use Only

Bureau of Land Management
 Arizona State Office
www.blm.gov/az/

* \$155 per lode mining claim, mill site, or tunnel site; and \$155 for each 20 acres or portion thereof for each placer mining claim.

Form: MCF112
 Revised July 2014



This form is available from the Arizona Geological Survey and may be reproduced.

RRPC Master Claims List as of August 4, 2015

\$40,145
\$155.00

Seq. #	AMC #	Claim Name	Cnty Recorder Data Record/Book Page	Township	Range	Section	Total Acres	20 Acre Segments	Maint. Fee
1	11413	Wednesday Hope #4	1015 726, 1799 33, 1569 374	9.5N/10N	2E/2E	20/32	20	1	\$ 155
2	48976	Aquarius #1	0801 192 ***	10N	2E	7	20	1	\$ 155
3	48977	Aquarius #3	0801 194 ***	10N	2E	7, 18	20	1	\$ 155
4	62606	Aquarius #2	1001 437	10N	2E	7	20	1	\$ 155
5	64830	Catclaw	0912 239	9N	4W	6	20	1	\$ 155
6	68531	Thomason	0121 511	9N	4W	7	20	1	\$ 155
7	74736	Sharon Lee #3	0912 399	10N	1E	2	20	1	\$ 155
8	76951	Merciful Heavens #2	1329 344	12N/11N	1W/1W	33/4	20	1	\$ 155
9	82213	Bean Bag #1	0965 338, 1252 276	12N	1W	28	20	1	\$ 155
10	89420	Wolf #1	0961 673, 90 203541	11.5N	1E	31	20	1	\$ 155
11	89421	Wolf #2	0961 674, 2207 41	11.5N	1E	31	20	1	\$ 155
12	89422	Wolf #3	0961 675, 2207 41	11.5N	1E	31	20	1	\$ 155
13	89423	Wolf #4	0961 676, 2207 41	11.5N/11N	1E/1E	31/6	20	1	\$ 155
14	92803	Goodwin #1	1058 779	12N	1W	28, 33	31.68	2	\$ 310
15	95198	Gold Palace I	1256 447	12N	1W	19	20	1	\$ 155
16	95199	Gold Palace II	1256 450	12N	1W	19	20	1	\$ 155
17	95200	Gold Palace III	1256 453	12N	1W	19	20	1	\$ 155
18	95201	Gold Palace IV	1256 456	12N	1W	19	20	1	\$ 155
19	95202	Gold Palace V	1256 459	12N	1W	19	20	1	\$ 155
20	95203	Gold Palace VI	1256 462	12N	1W	19	20	1	\$ 155
21	95204	Gold Palace VII	1256 465	12N	1W	19	20	1	\$ 155
22	95205	Gold Palace VIII	1256 468	12N	1W	30	20	1	\$ 155
23	96051	JDR #1	1267 825	12.5N	2W	21	20	1	\$ 155
24	96052	JDR #2	1267 827	12.5N	2W	21	20	1	\$ 155
25	96053	JDR #3	1267 829	12.5N/13N	2W/2W	21/33	20	1	\$ 155
26	102389	Mandala 2 & 3	1293 289	10N	2E	30	20	1	\$ 155
27	126535	Mandala 7	1371 337	10N	2E	30	20	1	\$ 155
28	126536	Mandala 8	1371 339	10N	2E	30	20	1	\$ 155
29	126537	Mandala 9	1371 341	10N	2E	30	20	1	\$ 155
30	126538	Mandala 10	1371 343	10N	2E	31	20	1	\$ 155
31	129334	Mandala 12	1376 706	10N	2E	30	20	1	\$ 155
32	130489	Protecto 2	1381 826	12N	1W	33	20	1	\$ 155
33	142356	Donkey Mine #4	1422 292	12N	1W	33	20	1	\$ 155
34	157621	Mandala 14	1437 981	10N	2E	30	20	1	\$ 155
35	170911	Wednesday Hope #1	1467 691	10N	2E	31	20	1	\$ 155
36	174224	Big Rock #1	1469 76	12N	1W	10, 11	20	1	\$ 155
37	174225	Big Rock #2	1469 78	12N	1W	10	20	1	\$ 155
38	191670	Roadrunner #1	1514 754	12.5N	1W	25	12.85	1	\$ 155
39	191671	Roadrunner #2	1514 756	12.5N	1W	25	20	1	\$ 155
40	196365	Turkey Buzzard #1	1529 712	11N	3E	30	13.77	1	\$ 155
41	235841	Betty #4	1713 778	12N	1W	14	20	1	\$ 155
42	235842	Betty #5	1713 780	12N	1W	14	20	1	\$ 155
43	236096	Gary's Place #1A	1714 193	12N	1W	14	20	1	\$ 155
44	244561	Gold Dust #2	1781 510	11N	3E	30	6.88	1	\$ 155
45	247112	Sando	85 0559653	7N	3W	28	20	1	\$ 155
46	251044	Faith #3	1812 836	9N	5W	13	20	1	\$ 155
47	251047	Lords Blessing	1803 415	9N	5W	13	20	1	\$ 155
48	254410	Jackass	4069 605	11N	1E	34, 35	19.97	1	\$ 155
49	254411	Jenny	4069 602	11N	1E	34	20	1	\$ 155
50	254412	Hinny	4069 601, 1341 96, 1807 656	11N	1E	34	16.22	1	\$ 155
51	258455	Turkey Buzzard Ext.	1838 870	11N	3E	30	10	1	\$ 155
52	258456	Turkey Buzzard #2	1838 872	11N	3E	30	20	1	\$ 155
53	258457	Turkey Buzzard #3	1838 874	11N	3E	30	20	1	\$ 155
54	258458	Turkey Buzzard #4	1838 876	11N	3E	30	20	1	\$ 155
55	291104	Cas #2	92 0366284, 88 598383	7N	3W	29	20	1	\$ 155
56	300332	Wolf #5	2208 526	11.5N	1E	31	20	1	\$ 155
57	300333	Wolf #6	2208 524	11N	1E	5, 6	20	1	\$ 155
58	313473	Patriot 1	2347 704	11N	1W	4	20	1	\$ 155
59	313474	Patriot 2	2347 706	11N	1W	3, 4	20	1	\$ 155
60	313475	Patriot 3	2347 708	11N	1W	3	20	1	\$ 155
61	313476	Patriot 4	2347 710	11N	1W	3	20	1	\$ 155
62	313477	Patriot 5	2347 712	11N	1W	3	20	1	\$ 155
63	314304	Oro De Valenzuela	3436 378	11N	1E	14	20	1	\$ 155

2015 AUG 12 P 1:27
 JOHN ARIZONA
 PHOENIX ARIZONA
 RECEIVED
 PHOENIX STATE OFFICE

RRPC Master Claims List as of August 4, 2015

\$40,145
\$155.00

Seq. #	AMC #	Claim Name	Cnty Recorder Data Record/Book Page	Township	Range	Section	Total Acres	20 Acre Segments	Maint. Fee
64	314631	RR-Humbug #3	2360 845	8N	1E	29, 30	20	1	\$ 155
65	321061	Lefty #2	2479 560	8N	1E	30	20	1	\$ 155
66	326311	Carrie #1	93 0174157	7N	3W	31	40	2	\$ 310
67	326312	Carrie #2	93 0174158	7N	3W	31	40	2	\$ 310
68	326313	Carrie #3	93 0174160	7N	3W	30	20	1	\$ 155
69	326314	Carrie #4	93 0174159	7N	3W	30	20	1	\$ 155
70	326315	Pennyweight #1	93 0174148	7N	3W	29	40	2	\$ 310
71	326316	Pennyweight #2	93 0174156	7N	3W	29	20	1	\$ 155
72	326319	Pat	93 0174152	7N	3W	31	20	1	\$ 155
73	326322	Double R	12 0735517	6N	4W	12	80	4	\$ 620
74	326325	Jake #3	93 0174145	7N	3W	29	20	1	\$ 155
75	326327	Pilgrim #1	93 0174153	7N	3W	31	20	1	\$ 155
76	326754	Keystone #1	1922 836	5S	15E	4	20	1	\$ 155
77	326757	Keystone #4	1922 842	5S	15E	4	20	1	\$ 155
78	326758	Keystone #5	1922 844	5S	15E	4	20	1	\$ 155
79	326760	Keystone #7	1922 848	5S	15E	4	20	1	\$ 155
80	326761	Keystone #8	1922 850	5S	15E	4	20	1	\$ 155
81	326762	Keystone #9	1922 852	5S	15E	4	20	1	\$ 155
82	326764	Keystone #11	1922 856	5S	15E	4	20	1	\$ 155
83	326765	Keystone #12	1922 858	5S	15E	4	20	1	\$ 155
84	326772	Range Bull # 1	93 0362063	7N	3W	21	20	1	\$ 155
85	327930	Red Bird # 7	93 0897433	7N	3W	17	20	1	\$ 155
86	327931	Red Bird # 8	93 0897432	7N	3W	20	20	1	\$ 155
87	328302	Red Bird # 9	93 0897431	7N	3W	17	20	1	\$ 155
88	328593	Ceedee #2	2742 961	8N	1W	5	20	1	\$ 155
89	328594	Ceedee #3	2742 963	8N	1W	5	20	1	\$ 155
90	328595	Ceedee #4	2742 965	8N	1W	5	20	1	\$ 155
91	328597	Ceedee #7	2742 969	8N	1W	4	20	1	\$ 155
92	328598	Ceedee #8	2742 971	8N	1W	4	20	1	\$ 155
93	328605	Burro #1	2742 987	12N	1W	33	20	1	\$ 155
94	328606	Burro #2	2742 985	11N	1W	4	20	1	\$ 155
95	328698	Cass No. 4	93 0885578	7N	3W	29	20	1	\$ 155
96	328699	Cass No. 5	93 0885577	7N	3W	29	20	1	\$ 155
97	328700	Cass No. 6	93 0885576	7N	3W	29	20	1	\$ 155
98	328701	Cass No. 7	93 0885575	7N	3W	29	20	1	\$ 155
99	328702	Cass No. 8	93 0885574	7N	3W	29	20	1	\$ 155
100	328703	Ceedee #1	2746 703	8N	1W	5	20	1	\$ 155
101	328704	Ceedee #5	2746 705	8N	1W	5	20	1	\$ 155
102	328705	Genes Dream	2746 707	9.5N	2E	20, 21	20	1	\$ 155
103	328742	Red Bird #11	2754 072	10N	1E	1	40	2	\$ 310
104	329020	RR #1	94 0021782	6N	4W	1	20	1	\$ 155
105	329021	RR #2	94 0021783	6N	4W	1	20	1	\$ 155
106	329022	RR #3	94 0021784	6N	4W	1	20	1	\$ 155
107	329023	RR #4	94 0021785	6N	4W	1	20	1	\$ 155
108	329318	Mercer's Place	2777 216, 3288 700	11N	1W	4	20	1	\$ 155
109	329388	Bad Luck	2780 912	12N	1W	14, 23	20	1	\$ 155
110	329389	No Luck	2780 914	12N	1W	23	20	1	\$ 155
111	329390	Good Luck	2780 916	12N	1W	23, 24	20	1	\$ 155
112	329391	Great Luck	2780 918	12N	1W	24	20	1	\$ 155
113	329392	Clinton	2780 920	12N/12N	1W/2W	30/25	20	1	\$ 155
114	329393	Clyde	2780 922	12N/12N	1W/2W	30/25	20	1	\$ 155
115	329394	Bonny	2780 924	12N	1W	30	20	1	\$ 155
116	329800	Gypsy Moth 1	94 0218517	7N	3W	21	20	1	\$ 155
117	329801	Gypsy Moth 2	94 0218518	7N	3W	21	20	1	\$ 155
118	331233	Red Basin #1	14 0184527	6N	6W	26	145	8	\$ 1,240
119	333426	La Siesta #1	95 0185054	7N	3W	30	20	1	\$ 155
120	333427	La Siesta #3	95 0185055	7N	3W	30	20	1	\$ 155
121	338207	Seven Grand	98 0139764	7N	4W	25	20	1	\$ 155
122	339964	RR #5	96 0488373	6N	4W	1	20	1	\$ 155
123	339965	RR #6	96 0488374	6N	4W	1	20	1	\$ 155
124	350275	Gold Bug	98 0535738	6N	6W	26	20	1	\$ 155
125	350276	Gold Master	98 0535739	6N	6W	26	20	1	\$ 155
126	350277	Lobo	98 0535740	6N	6W	26	20	1	\$ 155

over

RRPC - Water Claims List as of August 4, 2015

\$40,145
\$155.00

Seq. #	AMC #	Claim Name	Cnty Recorder Data Record/Book Page	Township	Range	Section	Total Acres	20 Acre Segments	Maint. Fee
127	350278	Mine Lab	98 0535741	6N	6W	26	20	1	\$ 155
128	350279	Webster Mine	98 0535742	6N	6W	26	20	1	\$ 155
129	350280	Whistler	98 0535743	6N	6W	26	20	1	\$ 155
130	350281	Wickenburg	98 0535744	6N	6W	26	20	1	\$ 155
131	350905	King Duck II	4247 552	10N/9N	4W/4W	31/6	20	1	\$ 155
132	350906	Little Terry	4247 551	9N	4W	6	20	1	\$ 155
133	350907	Devils Nest AU 9	3620 60	9N	4W	6	20	1	\$ 155
134	350910	Devils Nest AU 12	3620 62	9N	4W	6	20	1	\$ 155
135	356382	Ducbill #1	27429 1402 63	12N	1W	17	20	1	\$ 155
136	356383	Ducbill #2	27430 1402 65	12N	1W	17	20	1	\$ 155
137	356553	Au Sum 1	4511 771	10N	2E	28,29,32,33	40	2	\$ 310
138	358378	Hidden Treasure	3633816 4076 796	12N/12N	1W/2W	30,31/25,36	20	1	\$ 155
139	358379	Aquarius Ext. West #1	3633817 4076 797	10N	2E	18	20	1	\$ 155
140	358380	Aquarius Ext. West #2	3633818 4076 798	10N	2E	18	20	1	\$ 155
141	358381	Aquarius Ext. West #3	3633819 4076 799	10N	2E	18	20	1	\$ 155
142	358382	Aquarius Ext. West #4	3633820 4076 800	10N	2E	18	20	1	\$ 155
143	362558	Holly Marie	3769442 4190 312	9.5N	2E	20, 21	2.26	1	\$ 155
144	364340	Mary Francis	3824744 4236 718	13N	1E	29	16	1	\$ 155
145	364688	RR #7	05 0477984	6N	4W	1	20	1	\$ 155
146	364689	RR #8	05 0477985	6N	4W	1	20	1	\$ 155
147	366267	Cobi's Gold	4281 505	11.5N	1E	19	20	1	\$ 155
148	366268	Renee's Best Chance	4281 507	13N	3W	32	20	1	\$ 155
149	366269	Rough Road	4281 503	11.5N	1E	30	20	1	\$ 155
150	366270	Stuck Duck	4281 506	13N	3W	32	20	1	\$ 155
151	366271	Tegan's Bank	4281 504	11.5N	1E	30	20	1	\$ 155
152	368415	Jacks Hideaway	4308 863	13N	3W	29	20	1	\$ 155
153	371350	Wilgers Wish	4372 442	13N	3W	32	20	1	\$ 155
154	371802	Happy Times	4390 621	13N	3W	29, 32	20	1	\$ 155
155	371803	Saddle Tramps	4390 622	13N	3W	29	20	1	\$ 155
156	374274	Lori's Place	06 1491113	7N	3W	20	20	1	\$ 155
157	374275	Charles' Dream	06 1491112	7N	3W	20	20	1	\$ 155
158	374726	Roslyn's Roost	06 1445012	7N	3W	17	20	1	\$ 155
159	406356	Cass No. 9	11 0623988	7N	3W	29	20	1	\$ 155
160	407030	Carols Corner	11 0623989	7N	3W	18	20	1	\$ 155
161	410363	Cass # 10	11 0735632	7N	3W	29	20	1	\$ 155
162	410364	Golden Sands	11 073563	7N	3W	18	20	1	\$ 155
163	427326	Rexs' Place	4914 661	11.5N	1E	30	20	1	\$ 155
164	429667	Bean Bag 2-1	2014-0040487	10N	2E	30	20	1	\$ 155
165	429668	Bean Bag 2-2	2014-0040488	10N	2E	30	20	1	\$ 155
166	429669	Bumble Bee King 1	2014-0040521	9N	2E	5	20	1	\$ 155
167	429670	Bumble Bee King 2	2014-0040522	9N	2E	5	20	1	\$ 155
168	429671	Bumble Bee King 3	2014-0040523	9N	2E	5	20	1	\$ 155
169	429672	Bumble Bee King 4	2014-0040524	9N	2E	5	20	1	\$ 155
170	429673	Bumble Bee King 5	2014-0040525	9N	2E	5	20	1	\$ 155
171	429674	Bumble Bee King 6	2014-0040526	9N	2E	5	20	1	\$ 155
172	429675	C-6 Placer 1	2014-02950	4N	20W	23	20	1	\$ 155
173	429676	C-6 Placer 2	2014-02951	4N	20W	23	20	1	\$ 155
174	429677	C-6 Placer 3	2014-02952	4N	20W	23	20	1	\$ 155
175	429678	CD7 Placer 1	2014-02953	4N	20W	14, 15, 23	20	1	\$ 155
176	429679	CD7 Placer 2	2014-02954	4N	20W	14, 15, 23	20	1	\$ 155
177	429680	CD7 Placer 3	2014-02955	4N	20W	14, 15, 23	20	1	\$ 155
178	429681	CD7 Placer 4	2014-02956	4N	20W	14, 15, 23	20	1	\$ 155
179	429682	CD7 Placer 5	2014-02957	4N	20W	14, 15, 23	20	1	\$ 155
180	429683	CD7 Placer 6	2014-02958	4N	20W	14, 15, 23	20	1	\$ 155
181	429688	Diablo Placer 5	2014-02963	4N	20W	23,24,25,26	20	1	\$ 155
182	429689	Diablo Placer 6	2014-02964	4N	20W	23,24,25,26	20	1	\$ 155
183	429690	Diablo Placer 7	2014-02965	4N	20W	23,24,25,26	20	1	\$ 155
184	429691	D6 Placer 1	2014-02946	4N	20W	26	20	1	\$ 155
185	429692	D6 Placer 2	2014-02947	4N	20W	26	20	1	\$ 155
186	429693	Eastside Placer 1	2014-02948	4N	20W	23	20	1	\$ 155
187	429694	Eastside Placer 2	2014-02949	4N	20W	23	20	1	\$ 155
188	429695	Jake 1-1	2014-0584266	7N	3W	29	20	1	\$ 155
189	429696	Jake 1-2	2014-0584267	7N	3W	29	20	1	\$ 155

RECEIVED
 ARIZONA
 STATE OFFICE
 2015 AUG 12 P 11:27

puer

RRPC Master Claims List as of August 4, 2015

\$40,144

\$155.00

Seq. #	AMC #	Claim Name	Cnty Recorder Data Record/Book Page	Township	Range	Section	Total Acres	20 Acre Segments	Maint. Fee
190	429697	Jake 1-3	2014-0584268	7N	3W	29	20	1	\$ 155
191	429698	Jake 1-4	2014-0584269	7N	3W	29	20	1	\$ 155
192	429699	Jake 2-1	2014-0584270	7N	3W	29	20	1	\$ 155
193	429700	Jake 2-2	2014-0584271	7N	3W	29	20	1	\$ 155
194	429701	Jake 2-3	2014-0584272	7N	3W	29	20	1	\$ 155
195	429702	Jake 2-4	2014-0584273	7N	3W	29	20	1	\$ 155
196	429703	Janet Lynn 2-1	2014-0040485	10N	1E	12, 13	20	1	\$ 155
197	429705	Laura Kay 1-1	2014-0040482	10N	1E	12, 13	20	1	\$ 155
198	429706	Laura Kay 1-2	2014-0040483	10N	1E	12, 13	20	1	\$ 155
199	429707	Laura Kay 1-3	2014-0040484	10N	1E	12, 13	20	1	\$ 155
200	429708	Leave No Holes 1	2014-0040513	9N	5W	12	20	1	\$ 155
201	429709	Leave No Holes 2	2014-0040514	9N	5W	12	20	1	\$ 155
202	429710	Leave No Holes 3	2014-0040515	9N	5W	12	20	1	\$ 155
203	429711	Leave No Holes 4	2014-0040516	9N	5W	12	20	1	\$ 155
204	429712	Leave No Holes 5	2014-0040517	9N	5W	12	20	1	\$ 155
205	429713	Leave No Holes 6	2014-0040518	9N	5W	12	20	1	\$ 155
206	429714	Leave No Holes 7	2014-0040519	9N	5W	12	20	1	\$ 155
207	429715	Leave No Holes 8	2014-0040520	9N	5W	12	20	1	\$ 155
208	429716	Ocotillo 1-1	2014-0584274	7N	3W	17, 20	20	1	\$ 155
209	429717	Ocotillo 1-2	2014-0584275	7N	3W	17, 20	20	1	\$ 155
210	429718	Ocotillo 1-3	2014-0584276	7N	3W	17, 20	20	1	\$ 155
211	429719	Ocotillo 1-4	2014-0584277	7N	3W	17, 20	20	1	\$ 155
212	429720	Ocotillo 2-1	2014-0584278	7N	3W	17, 18	20	1	\$ 155
213	429721	Ocotillo 2-2	2014-0584279	7N	3W	17, 18	20	1	\$ 155
214	429722	Ocotillo 2-3	2014-0584280	7N	3W	17, 18	20	1	\$ 155
215	429723	Ocotillo 2-4	2014-0584281	7N	3W	17, 18	20	1	\$ 155
216	429724	Randy B 1	2014-0584262	7N	3W	30	20	1	\$ 155
217	429725	Randy B 2	2014-0584263	7N	3W	30	20	1	\$ 155
218	429726	Randy B 3	2014-0584264	7N	3W	30	20	1	\$ 155
219	429727	Randy B 4	2014-0584265	7N	3W	30	20	1	\$ 155
220	429728	RR-Humbug 1-1	2014-0040505	8N	1E	31	20	1	\$ 155
221	429729	RR-Humbug 1-2	2014-0040506	8N	1E	31	20	1	\$ 155
222	429730	RR-Humbug 1-3	2014-0040507	8N	1E	31	20	1	\$ 155
223	429731	RR-Humbug 1-4	2014-0040508	8N	1E	31	20	1	\$ 155
224	429732	RR-Humbug 1-5	2014-0040509	8N	1E	31	20	1	\$ 155
225	429733	RR-Humbug 1-6	2014-0040510	8N	1E	31	20	1	\$ 155
226	429734	RR-Humbug 2-1	2014-0040511	8N	1E	31	20	1	\$ 155
227	429735	RR-Humbug 2-2	2014-0040512	8N	1E	31	20	1	\$ 155
228	429736	Sharon Lee 1-1	2014-0040492	11N	1E	35, 36	20	1	\$ 155
229	429737	Sharon Lee 1-2	2014-0040493	11N	1E	35, 36	20	1	\$ 155
230	429738	Sharon Lee 1-3	2014-0040494	11N	1E	35, 36	20	1	\$ 155
231	429739	Sharon Lee 1-4	2014-0040495	11N	1E	35, 36	20	1	\$ 155
232	429740	Sharon Lee 2-1	2014-0040496	11N	1E	35	20	1	\$ 155
233	429741	Sharon Lee 2-2	2014-0040497	11N	1E	35	20	1	\$ 155
234	429742	Sharon Lee 2-3	2014-0040498	11N	1E	35	20	1	\$ 155
235	429743	Sharon Lee 4-1	2014-0040499	10N	1E	1, 2	20	1	\$ 155
236	429744	Sharon Lee 4-2	2014-0040500	10N	1E	1, 2	20	1	\$ 155
237	429745	Sharon Lee 4-3	2014-0040501	10N	1E	1, 2	20	1	\$ 155
238	429746	Sharon Lee 4-4	2014-0040502	10N	1E	1, 2	20	1	\$ 155
239	429747	Sharon Lee 4-5	2014-0040503	10N	1E	1, 2	20	1	\$ 155
240	429748	Sharon Lee 4-6	2014-0040504	10N	1E	1, 2	20	1	\$ 155
241	430534	Lucky Eight	2015-0077601	7N	5W	3	20	1	\$ 155
242	430535	Lucky Nine	2015-0077602	7N	5W	3	20	1	\$ 155
243	430611	Vira Anne 2	2014-0008298	12.5N	4W	27	16.50	1	\$ 155

5,091.1 259 \$40,145

2015 AUG 12 P 1:27

RECEIVED
TAMAZ STATE OFFICE

United States Department of the Interior
Bureau of Land Management
 LANDS/RECREATION & PLANNING
 ONE N CENTRAL AVE
 PHOENIX, AZ 85004 -2203
 Phone: 602-417-9200

Receipt

No: 3365318

Transaction #: 3463377	
Date of Transaction: 08/12/2015	
CUSTOMER:	
ROADRUNNER PROSPECTORS CLUB INC PO BOX 56804 PHOENIX, AZ 85079-6804 US	

LINE #	QTY	DESCRIPTION	REMARKS	UNIT PRICE	TOTAL
1	1.00	LOCATABLE MINERALS / MINING CLAIMS- NOT NEW-UNADJUD, ONE AUTH NO. ONLY / MINING CLAIM MONEY RECEIVED CASES: AMC11413/\$40145.00	2016 MAINT (243)	- n/a -	40145.00
TOTAL:					\$40,145.00

PAYMENT INFORMATION			
1	AMOUNT:	40145.00	POSTMARKED: N/A
	TYPE:	CHECK	RECEIVED: 08/12/2015
	CHECK NO:	8458	
	NAME:	ROADRUNNER PROSPECTORS CLUB INC PO BOX 56804 PHOENIX AZ 85079-6804 US	

REMARKS

This receipt was generated by the automated BLM Collections and Billing System and is a paper representation of a portion of the official electronic record contained therein.

368415 358378 338207 329013 291104 244561 157621 102389
 371350 358379 339964 329318 300332 247112 170911 11413
 371802 362558 350275 329388 313473 251042 174224 126534
 374274 364340 350903 329800 314304 254410 191670 129334
 374726 364688 356380 331232 314626 258455 235841 130488
 400356 366267 356553 333426 328689 236096 142355

MAINTENANCE FEE PAYMENT

Claimant Name: ROAD RUNNER PROSPECTORS CLUB
 Address: 2744 W. OSBORN RD.
 City: PHOENIX State: AZ Zip: 85017
 Telephone: 602-274-2521
 E-mail address: _____
 Signature: [Handwritten Signature] agent

321061
 326311
 BLM Date Stamp 326754
 326772
 327930
 328302
 328593
 PHOENIX, ARIZONA
 2014 AUG 27 A 10: 53
 RECEIVED
 ILM AZ STATE OFFICE

407030
 410363
 427324
 48976
 62606
 64830
 68526

Check here if this is a change of address.

LINE NO.	AMC NUMBER	CLAIM/SITE NAME	COUNTY RECORDER DATA (If available)	TWP	RNG	SEC
1		<i>See attached</i>				
2		<i>Link</i>				
3						
4						
5						
6						
7						
8						
9						
10						

74734
 76950
 82212
 89414
 92803
 95198
 96051

List additional claims on Form MCF114.

No. of Claims*: 163 x \$155 = 27,745
 Check No.: 3113847 Int. ALL
 Receipt No.: 8270
 For BLM Use Only

Bureau of Land Management
 Arizona State Office
www.blm.gov/az/

* \$155 per lode mining claim, mill site, or tunnel site; and \$155 for each 20 acres or portion thereof for each placer mining claim.

Form: MCF112
 Revised July 2014

This form is available from the Arizona Geological Survey and may be reproduced.

SEP 25 2014
 BY: AT

Seq. #	AMC #	Claim Name	County	Township	Range	Section	Total Acres	20 Acre Segments	Fed. Maint. Fee
1	11413	Wednesday Hope #4	Yavapai	9.5N/10N	2E/2E	20/32	20	1	\$ 155
2	48976	Aquarius #1	Yavapai	10N	2E	7	20	1	\$ 155
3	48977	Aquarius #3	Yavapai	10N	2E	7, 18	20	1	\$ 155
4	62606	Aquarius #2	Yavapai	10N	2E	7	20	1	\$ 155
5	64830	Catclaw	Yavapai	9N	4W	6	20	1	\$ 155
6	68531	Thomason	Yavapai	9N	4W	7	20	1	\$ 155
7	74736	Sharon Lee #3	Yavapai	10N	1E	2	20	1	\$ 155
8	76951	Merciful Heavens #2	Yavapai	12N/11N	1W/1W	33/4	20	1	\$ 155
9	82213	Bean Bag #1	Yavapai	12N	1W	28	20	1	\$ 155
10	89420	Wolf #1	Yavapai	11.5N	1E	31	20	1	\$ 155
11	89421	Wolf #2	Yavapai	11.5N	1E	31	20	1	\$ 155
12	89422	Wolf #3	Yavapai	11.5N	1E	31	20	1	\$ 155
13	89423	Wolf #4	Yavapai	11.5N/11N	1E/1E	31/6	20	1	\$ 155
14	92803	Goodwin #1	Yavapai	12N	1W	28, 33	31.68	2	\$ 310
15	95198	Gold Palace I	Yavapai	12N	1W	19	20	1	\$ 155
16	95199	Gold Palace II	Yavapai	12N	1W	19	20	1	\$ 155
17	95200	Gold Palace III	Yavapai	12N	1W	19	20	1	\$ 155
18	95201	Gold Palace IV	Yavapai	12N	1W	19	20	1	\$ 155
19	95202	Gold Palace V	Yavapai	12N	1W	19	20	1	\$ 155
20	95203	Gold Palace VI	Yavapai	12N	1W	19	20	1	\$ 155
21	95204	Gold Palace VII	Yavapai	12N	1W	19	20	1	\$ 155
22	95205	Gold Palace VIII	Yavapai	12N	1W	30	20	1	\$ 155
23	96051	JDR #1	Yavapai	12.5N	2W	21	20	1	\$ 155
24	96052	JDR #2	Yavapai	12.5N	2W	21	20	1	\$ 155
25	96053	JDR #3	Yavapai	12.5N/13N	2W/2W	21/33	20	1	\$ 155
26	102389	Mandala 2 & 3	Yavapai	10N	2E	30	20	1	\$ 155
27	126535	Mandala 7	Yavapai	10N	2E	30	20	1	\$ 155
28	126536	Mandala 8	Yavapai	10N	2E	30	20	1	\$ 155
29	126537	Mandala 9	Yavapai	10N	2E	30	20	1	\$ 155
30	126538	Mandala 10	Yavapai	10N	2E	31	20	1	\$ 155
31	129334	Mandala 12	Yavapai	10N	2E	30	20	1	\$ 155
32	130489	Protecto 2	Yavapai	12N	1W	33	20	1	\$ 155
33	142356	Donkey Mine #4	Yavapai	12N	1W	33	20	1	\$ 155
34	157621	Mandala 14	Yavapai	10N	2E	30	20	1	\$ 155
35	170911	Wednesday Hope #1	Yavapai	10N	2E	31	20	1	\$ 155
36	174224	Big Rock #1	Yavapai	12N	1W	10, 11	20	1	\$ 155
37	174225	Big Rock #2	Yavapai	12N	1W	10	20	1	\$ 155
38	191670	Roadrunner #1	Yavapai	12.5N	1W	25	12.85	1	\$ 155
39	191671	Roadrunner #2	Yavapai	12.5N	1W	25	20	1	\$ 155
40	196365	Turkey Buzzard #1	Yavapai	11N	3E	30	13.77	1	\$ 155
41	235841	Betty #4	Yavapai	12N	1W	14	20	1	\$ 155
42	235842	Betty #5	Yavapai	12N	1W	14	20	1	\$ 155
43	236096	Gary's Place #1A	Yavapai	12N	1W	14	20	1	\$ 155
44	244561	Gold Dust #2	Yavapai	11N	3E	30	6.88	1	\$ 155
45	247112	Sando	Maricopa	7N	3W	28	20	1	\$ 155
46	251044	Faith #3	Yavapai	9N	5W	13	20	1	\$ 155
47	251047	Lords Blessing	Yavapai	9N	5W	13	20	1	\$ 155
48	254410	Jackass	Yavapai	11N	1E	34, 35	19.97	1	\$ 155
49	254411	Jenny	Yavapai	11N	1E	34	20	1	\$ 155
50	254412	Hinny	Yavapai	11N	1E	34	16.22	1	\$ 155
51	258455	Turkey Buzzard Ext.	Yavapai	11N	3E	30	10	1	\$ 155
52	258456	Turkey Buzzard #2	Yavapai	11N	3E	30	20	1	\$ 155
53	258457	Turkey Buzzard #3	Yavapai	11N	3E	30	20	1	\$ 155
54	258458	Turkey Buzzard #4	Yavapai	11N	3E	30	20	1	\$ 155
55	291104	Cas #2	Maricopa	7N	3W	29	20	1	\$ 155

PHOENIX, ARIZONA
 RECEIVED
 MAR STATE OFFICE
 JUN 27 10:53 AM

Seq. #	AMC #	Claim Name	County	Township	Range	Section	Total Acres	20 Acre Segments	Fed. Maint. Fee
56	300332	Wolf #5	Yavapai	11.5N	1E	31	20	1	\$ 155
57	300333	Wolf #6	Yavapai	11N	1E	5, 6	20	1	\$ 155
58	313473	Patriot 1	Yavapai	11N	1W	4	20	1	\$ 155
59	313474	Patriot 2	Yavapai	11N	1W	3, 4	20	1	\$ 155
60	313475	Patriot 3	Yavapai	11N	1W	3	20	1	\$ 155
61	313476	Patriot 4	Yavapai	11N	1W	3	20	1	\$ 155
62	313477	Patriot 5	Yavapai	11N	1W	3	20	1	\$ 155
63	314304	Oro De Valenzuela	Yavapai	11N	1E	14	20	1	\$ 155
64	314631	RR-Humbug #3	Yavapai	8N	1E	29, 30	20	1	\$ 155
65	321061	Lefty #2	Yavapai	8N	1E	30	20	1	\$ 155
66	326311	Carrie #1	Maricopa	7N	3W	31	40	2	\$ 310
67	326312	Carrie #2	Maricopa	7N	3W	31	40	2	\$ 310
68	326313	Carrie #3	Maricopa	7N	3W	30	20	1	\$ 155
69	326314	Carrie #4	Maricopa	7N	3W	30	20	1	\$ 155
70	326315	Pennyweight #1	Maricopa	7N	3W	29	40	2	\$ 310
71	326316	Pennyweight #2	Maricopa	7N	3W	29	20	1	\$ 155
72	326319	Pat	Maricopa	7N	3W	31	20	1	\$ 155
73	326322	Double R	Maricopa	6N	4W	12	80	4	\$ 620
74	326325	Jake #3	Maricopa	7N	3W	29	20	1	\$ 155
75	326327	Pilgrim #1	Maricopa	7N	3W	31	20	1	\$ 155
76	326754	Keystone #1	Pinal	5S	15E	4	20	1	\$ 155
77	326757	Keystone #4	Pinal	5S	15E	4	20	1	\$ 155
78	326758	Keystone #5	Pinal	5S	15E	4	20	1	\$ 155
79	326760	Keystone #7	Pinal	5S	15E	4	20	1	\$ 155
80	326761	Keystone #8	Pinal	5S	15E	4	20	1	\$ 155
81	326762	Keystone #9	Pinal	5S	15E	4	20	1	\$ 155
82	326764	Keystone #11	Pinal	5S	15E	4	20	1	\$ 155
83	326765	Keystone #12	Pinal	5S	15E	4	20	1	\$ 155
84	326772	Range Bull # 1	Maricopa	7N	3W	21	20	1	\$ 155
85	327930	Red Bird # 7	Maricopa	7N	3W	17	20	1	\$ 155
86	327931	Red Bird # 8	Maricopa	7N	3W	20	20	1	\$ 155
87	328302	Red Bird # 9	Maricopa	7N	3W	17	20	1	\$ 155
88	328593	Ceedee #2	Yavapai	8N	1W	5	20	1	\$ 155
89	328594	Ceedee #3	Yavapai	8N	1W	5	20	1	\$ 155
90	328595	Ceedee #4	Yavapai	8N	1W	5	20	1	\$ 155
91	328597	Ceedee #7	Yavapai	8N	1W	4	20	1	\$ 155
92	328598	Ceedee #8	Yavapai	8N	1W	4	20	1	\$ 155
93	328605	Burro #1	Yavapai	12N	1W	33	20	1	\$ 155
94	328606	Burro #2	Yavapai	11N	1W	4	20	1	\$ 155
95	328698	Cass No. 4	Maricopa	7N	3W	29	20	1	\$ 155
96	328699	Cass No. 5	Maricopa	7N	3W	29	20	1	\$ 155
97	328700	Cass No. 6	Maricopa	7N	3W	29	20	1	\$ 155
98	328701	Cass No. 7	Maricopa	7N	3W	29	20	1	\$ 155
99	328702	Cass No. 8	Maricopa	7N	3W	29	20	1	\$ 155
100	328703	Ceedee #1	Yavapai	8N	1W	5	20	1	\$ 155
101	328704	Ceedee #5	Yavapai	8N	1W	5	20	1	\$ 155
102	328705	Genes Dream	Yavapai	9.5N	2E	20, 21	20	1	\$ 155
103	328742	Red Bird #11	Yavapai	10N	1E	1	40	2	\$ 310
104	329020	RR #1	Maricopa	6N	4W	1	20	1	\$ 155
105	329021	RR #2	Maricopa	6N	4W	1	20	1	\$ 155
106	329022	RR #3	Maricopa	6N	4W	1	20	1	\$ 155
107	329023	RR #4	Maricopa	6N	4W	1	20	1	\$ 155
108	329318	Mercer's Place	Yavapai	11N	1W	4	20	1	\$ 155
109	329388	Bad Luck	Yavapai	12N	1W	14, 23	20	1	\$ 155
110	329389	No Luck	Yavapai	12N	1W	23	20	1	\$ 155

PHOENIX, ARIZONA
 MAY 27 10 53 AM '03
 STATE OFFICE

Seq. #	AMC #	Claim Name	County	Township	Range	Section	Total Acres	20 Acre Segments	Fed. Maint. Fee
111	329390	Good Luck	Yavapai	12N	1W	23, 24	20	1	\$ 155
112	329391	Great Luck	Yavapai	12N	1W	24	20	1	\$ 155
113	329392	Clinton	Yavapai	12N/12N	1W/2W	30/25	20	1	\$ 155
114	329393	Clyde	Yavapai	12N/12N	1W/2W	30/25	20	1	\$ 155
115	329394	Bonny	Yavapai	12N	1W	30	20	1	\$ 155
116	329800	Gypsy Moth 1	Maricopa	7N	3W	21	20	1	\$ 155
117	329801	Gypsy Moth 2	Maricopa	7N	3W	21	20	1	\$ 155
118	331233	Red Basin #1	Maricopa	6N	6W	26	145	8	\$ 1,240
119	333426	La Siesta #1	Maricopa	7N	3W	30	20	1	\$ 155
120	333427	La Siesta #3	Maricopa	7N	3W	30	20	1	\$ 155
121	338207	Seven Grand	Maricopa	7N	4W	25	20	1	\$ 155
122	339964	RR #5	Maricopa	6N	4W	1	20	1	\$ 155
123	339965	RR #6	Maricopa	6N	4W	1	20	1	\$ 155
124	350275	Gold Bug	Maricopa	6N	6W	26	20	1	\$ 155
125	350276	Gold Master	Maricopa	6N	6W	26	20	1	\$ 155
126	350277	Lobo	Maricopa	6N	6W	26	20	1	\$ 155
127	350278	Mine Lab	Maricopa	6N	6W	26	20	1	\$ 155
128	350279	Webster Mine	Maricopa	6N	6W	26	20	1	\$ 155
129	350280	Whistler	Maricopa	6N	6W	26	20	1	\$ 155
130	350281	Wickenburg	Maricopa	6N	6W	26	20	1	\$ 155
131	350905	King Duck II	Yavapai	10N/9N	4W/4W	31/6	20	1	\$ 155
132	350906	Little Terry	Yavapai	9N	4W	6	20	1	\$ 155
133	350907	Devils Nest AU 9	Yavapai	9N	4W	6	20	1	\$ 155
134	350910	Devils Nest AU 12	Yavapai	9N	4W	6	20	1	\$ 155
135	356382	Ducbill #1	Yavapai	12N	1W	17	20	1	\$ 155
136	356383	Ducbill #2	Yavapai	12N	1W	17	20	1	\$ 155
137	356553	Au Sum 1	Yavapai	10N	2E	28,29,32,33	40	2	\$ 310
138	358378	Hidden Treasure	Yavapai	12N/12N	1W/2W	30,31/25,36	20	1	\$ 155
139	358379	Aquarius Ext. West #1	Yavapai	10N	2E	18	20	1	\$ 155
140	358380	Aquarius Ext. West #2	Yavapai	10N	2E	18	20	1	\$ 155
141	358381	Aquarius Ext. West #3	Yavapai	10N	2E	18	20	1	\$ 155
142	358382	Aquarius Ext. West #4	Yavapai	10N	2E	18	20	1	\$ 155
143	362558	Holly Marie	Yavapai	9.5N	2E	20, 21	2.26	1	\$ 155
144	364340	Mary Francis	Yavapai	13N	1E	29	16	1	\$ 155
145	364688	RR #7	Maricopa	6N	4W	1	20	1	\$ 155
146	364689	RR #8	Maricopa	6N	4W	1	20	1	\$ 155
147	366267	Cobi's Gold	Yavapai	11.5N	1E	19	20	1	\$ 155
148	366268	Renee's Best Chance	Yavapai	13N	3W	32	20	1	\$ 155
149	366269	Rough Road	Yavapai	11.5N	1E	30	20	1	\$ 155
150	366270	Stuck Duck	Yavapai	13N	3W	32	20	1	\$ 155
151	366271	Tegan's Bank	Yavapai	11.5N	1E	30	20	1	\$ 155
152	368415	Jacks Hideaway	Yavapai	13N	3W	29	20	1	\$ 155
153	371350	Wilgers Wish	Yavapai	13N	3W	32	20	1	\$ 155
154	371802	Happy Times	Yavapai	13N	3W	29, 32	26	1	\$ 155
155	371803	Saddle Tramps	Yavapai	13N	3W	29	26	1	\$ 155
156	374274	Lori's Place	Maricopa	7N	3W	20	20	1	\$ 155
157	374275	Charles' Dream	Maricopa	7N	3W	20	20	1	\$ 155
158	374726	Roslyn's Roost	Maricopa	7N	3W	17	20	1	\$ 155
159	406356	Cass No. 9	Maricopa	7N	3W	29	20	1	\$ 155
160	407030	Carols Corner	Maricopa	7N	3W	18	20	1	\$ 155
161	410363	Cass # 10	Maricopa	7N	3W	29	20	1	\$ 155
162	410364	Golden Sands	Maricopa	7N	3W	18	20	1	\$ 155
163	427326	Rexs' Place	Yavapai	11.5N	1E	30	20	1	\$ 155

RECEIVED
 MARS TALE OFFICE
 JUL AUG 21 A 10 53

United States Department of the Interior
Bureau of Land Management
 LANDS/RECREATION & PLANNING
 ONE N CENTRAL AVE
 PHOENIX, AZ 85004 -2203
 Phone: 602-417-9200

Receipt

No: 3113847

Transaction #: 3205581	
Date of Transaction: 08/27/2014	
CUSTOMER:	
ROADRUNNER PROSPECTORS CLUB INC PO BOX 56804 PHOENIX, AZ 85079-6804 US	

LINE #	QTY	DESCRIPTION	REMARKS	UNIT PRICE	TOTAL
1	1.00	LOCATABLE MINERALS / MINING CLAIMS- NOT NEW-UNADJUD, ONE AUTH NO. ONLY / MINING CLAIM MONEY RECEIVED CASES: AMC11413/\$27745.00	MAINT 2015/163	- n/a -	27745.00
TOTAL:					\$27,745.00

PAYMENT INFORMATION			
1	AMOUNT:	27745.00	POSTMARKED: N/A
	TYPE:	CHECK	RECEIVED: 08/27/2014
	CHECK NO:	8270	
	NAME:	ROADRUNNER PROSPECTORS CLUB INC PO BOX 56804 PHOENIX AZ 85079-6804 US	

REMARKS
FEE'S PAID BASED ON AMENDMENTS FILED PREVIOUSLY - PER CUST

This receipt was generated by the automated BLM Collections and Billing System and is a paper representation of a portion of the official electronic record contained therein.

0. amended claims
ON LIST

AXAC

129334	Mandala 12	8
254410	Jackass	27.95
254412	Hinny -	40
326325	Jake #3	40
326316	Pennyweight #2	40
314631	RR-Hamburg #3	40
328302	Red Bird #9	
314304	Oro De Valenzuela	23.42

These claims have been amended to 20 acres and received by BLM but not updated yet on Serial Register Page.

We're paying on amended claim size.

PHOENIX, ARIZONA
2014 AUG 27 A 10: 53
M AZ STATE OFFICE
RECEIVED

alphagraphics

Central Avenue Center
3525 North Central Avenue | Phoenix, Arizona 85012
602 | 274 | 2345
www.us006.alphagraphics.com

**DEPARTMENT OF THE INTERIOR
BUREAU OF LAND MANAGEMENT
MINING CLAIMS**

Roadrunner
AMC 62606

**MC Customer Information - With Serial No. and Claim Name
ACTIVE CLAIMS**

Run Date: 08/22/2013 11:27 AM

Admin State: AZ
Geo State: AZ

Lead
Amc #5
↓

81

**ROADRUNNER PRSPCTRS CLUB INC
PO BOX 56804
PHOENIX, AZ 85079-6**

CUSTOMER ID: 61532

Serial No.	Claim Name/Number	Lead Serial No.	Disposition
AMC102389	MANDALA 2 3	AMC102389	ACTIVE
AMC112605	LAURA KAY NO ONE 1	AMC112605	ACTIVE
AMC112606	JANET LYNN NO 2	AMC112605	ACTIVE
AMC11413	WEDNESDAY HOPE #4	AMC11413	ACTIVE
AMC126406	RANDY B	AMC126405	ACTIVE
AMC126535	MANDALA 7	AMC126534	ACTIVE
AMC126536	MANDALA 8	AMC126534	ACTIVE
AMC126537	MANDALA 9	AMC126534	ACTIVE
AMC126538	MANDALA 10	AMC126534	ACTIVE
AMC129334	MANDALA 12	AMC129334	ACTIVE
AMC130489	PROTECTO 2	AMC130488	ACTIVE
AMC142356	DONKEY MINE #4	AMC142355	ACTIVE
AMC157621	MANDALA 14	AMC157621	ACTIVE
AMC170911	WEDNESDAY HOPE #1	AMC170911	ACTIVE
AMC174224	BIG ROCK #1	AMC174224	ACTIVE
AMC174225	BIG ROCK #2	AMC174224	ACTIVE
AMC191670	ROADRUNNER #1	AMC191670	ACTIVE
AMC191671	ROADRUNNER #2	AMC191670	ACTIVE
AMC196365	TURKEY BUZZARD #1	AMC196365	ACTIVE
AMC235841	BETTY #4	AMC235841	ACTIVE
AMC235842	BETTY #5	AMC235841	ACTIVE
AMC236096	GARYS PLACE #1 A	AMC236096	ACTIVE
AMC244561	GOLD DUST #2	AMC244561	ACTIVE
AMC247112	SANDO	AMC247112	ACTIVE
AMC251044	FAITH #3	AMC251042	ACTIVE
AMC251047	LORDS BLESSING	AMC251042	ACTIVE
280 AMC254410	40 JACKASS	AMC254410	ACTIVE
AMC254411	JENNEY	AMC254410	ACTIVE
AMC254412	HINNY	AMC254410	ACTIVE
AMC258455	TURKEY BUZZARD EXTEN	AMC258455	ACTIVE
AMC258456	TURKEY BUZZARD #2	AMC258455	ACTIVE
AMC258457	TURKEY BUZZARD #3	AMC258455	ACTIVE
AMC258458	TURKEY BUZZARD #4	AMC258455	ACTIVE
AMC259813	D6 PLACER	AMC259812	ACTIVE
AMC259814	EASTSIDE	AMC259812	ACTIVE
AMC291104	CAS #2	AMC291104	ACTIVE
AMC292017	C 6 PLACER	AMC292017	ACTIVE
AMC292924	CD7 PLACER	AMC292924	ACTIVE
AMC300332	WOLF #5	AMC300332	ACTIVE
AMC300333	WOLF #6	AMC300332	ACTIVE
560 AMC308433	600 OCOTILLO #1	AMC308433	ACTIVE
AMC308434	OCOTILLO #2	AMC308433	ACTIVE
AMC313473	PATRIOT 1	AMC313473	ACTIVE
AMC313474	PATRIOT 2	AMC313473	ACTIVE
AMC313475	PATRIOT 3	AMC313473	ACTIVE
AMC313476	PATRIOT 4	AMC313473	ACTIVE
AMC313477	PATRIOT 5	AMC313473	ACTIVE
AMC313839	RR HUMBUG #1	AMC313836	ACTIVE

*7th 140. left
> Could be overpayment
on the acreage
could be off.
> Check last yr.
filing & possibly
the acreage
report*

ENTERED
AUG 22 2013
BY: *TS*

*Received
8/14/13*

**DEPARTMENT OF THE INTERIOR
BUREAU OF LAND MANAGEMENT
MINING CLAIMS**

**MC Customer Information - With Serial No. and Claim Name
ACTIVE CLAIMS**

Run Date: 08/22/2013 11:27 AM

Page 2 of 4

<u>Serial No.</u>	<u>Claim Name/Number</u>	<u>Lead Serial No.</u>	<u>Disposition</u>
AMC313840	RR HUMBUG #2	AMC313836	ACTIVE
AMC314304	ORO DE VALENZUELA	AMC314304	ACTIVE
AMC314631	RR HUMBUG #3	AMC314626	ACTIVE
AMC316493	AQUARIOUS EXTENSION	AMC316493	ACTIVE
AMC321061	EFTY #2	AMC321061	ACTIVE
AMC326311	CARRIE #1	AMC326311	ACTIVE
AMC326312	CARRIE #2	AMC326311	ACTIVE
AMC326313	CARRIE #3	AMC326311	ACTIVE
AMC326314	CARRIE #4	AMC326311	ACTIVE
AMC326315	PENNEYEIGHT #1	AMC326311	ACTIVE
AMC326316	PENNEYWEIGHT #2	AMC326311	ACTIVE
AMC326319	PAT	AMC326311	ACTIVE
AMC326322	DOUBLE R	AMC326311	ACTIVE
AMC326323	JAKE #1	AMC326311	ACTIVE
AMC326324	JAKE #2	AMC326311	ACTIVE
AMC326325	JAKE #3	AMC326311	ACTIVE
AMC326327	PILGRIM #1	AMC326311	ACTIVE
AMC326754	KEYSTONE #1	AMC326754	ACTIVE
AMC326757	KEYSTONE #4	AMC326754	ACTIVE
AMC326758	KEYSTONE #5	AMC326754	ACTIVE
AMC326760	KEYSTONE #7	AMC326754	ACTIVE
AMC326761	KEYSTONE #8	AMC326754	ACTIVE
AMC326762	KEYSTONE #9	AMC326754	ACTIVE
AMC326764	KEYSTONE #11	AMC326754	ACTIVE
AMC326765	KEYSTONE #12	AMC326754	ACTIVE
AMC326772	RANGE BULL #1	AMC326772	ACTIVE
AMC327930	RED BIRD #7	AMC327930	ACTIVE
AMC327931	RED BIRD #8	AMC327930	ACTIVE
AMC328593	CEEDEE #2	AMC328593	ACTIVE
AMC328594	CEEDEE #3	AMC328593	ACTIVE
AMC328595	CEEDEE #4	AMC328593	ACTIVE
AMC328597	CEEDEE #7	AMC328593	ACTIVE
AMC328598	CEEDEE #8	AMC328593	ACTIVE
AMC328605	BURRO #1	AMC328593	ACTIVE
AMC328606	BURRO #2	AMC328593	ACTIVE
AMC328698	CASS NO 4	AMC328689	ACTIVE
AMC328699	CASS NO 5	AMC328689	ACTIVE
AMC328700	CASS NO 6	AMC328689	ACTIVE
AMC328701	CASS NO 7	AMC328689	ACTIVE
AMC328702	CASS NO 8	AMC328689	ACTIVE
AMC328703	CEEDEE #1	AMC328689	ACTIVE
AMC328704	CEEDEE #5	AMC328689	ACTIVE
AMC328705	GENES DREAM	AMC328689	ACTIVE
AMC328742	RED BIRD #11	AMC328742	ACTIVE
AMC329020	RR #1	AMC329013	ACTIVE
AMC329021	RR #2	AMC329013	ACTIVE
AMC329022	RR #3	AMC329013	ACTIVE
AMC329023	RR #4	AMC329013	ACTIVE
AMC329318	MERCER'S PLACE	AMC329318	ACTIVE
AMC329388	BAD LUCK	AMC329388	ACTIVE
AMC329389	NO LUCK	AMC329388	ACTIVE
AMC329390	GOOD LUCK	AMC329388	ACTIVE
AMC329391	GREAT LUCK	AMC329388	ACTIVE
AMC329392	CLINTON	AMC329388	ACTIVE
AMC329393	CLYDE	AMC329388	ACTIVE
AMC329394	BONNY	AMC329388	ACTIVE

**DEPARTMENT OF THE INTERIOR
BUREAU OF LAND MANAGEMENT
MINING CLAIMS**

**MC Customer Information - With Serial No. and Claim Name
ACTIVE CLAIMS**

Run Date: 08/22/2013 11:27 AM

<u>Serial No.</u>	<u>Claim Name/Number</u>	<u>Lead Serial No.</u>	<u>Disposition</u>
AMC329800	GYPSY MOTH 1	AMC329800	ACTIVE
AMC329801	GYPSY MOTH 2	AMC329800	ACTIVE
AMC331233	RED BASIN #1	AMC331232	ACTIVE
AMC333426	LA SIESTA #1	AMC333426	ACTIVE
AMC333427	LA SIESTA #3	AMC333426	ACTIVE
AMC338207	SEVEN GRAND	AMC338207	ACTIVE
AMC339964	RR #5	AMC339964	ACTIVE
AMC339965	RR #6	AMC339964	ACTIVE
AMC350275	GOLD BUG	AMC350275	ACTIVE
AMC350276	GOLD MASTER	AMC350275	ACTIVE
AMC350277	LOBO	AMC350275	ACTIVE
AMC350278	MINE LAB	AMC350275	ACTIVE
AMC350279	WEBSTER MINE	AMC350275	ACTIVE
AMC350280	WHISTLER	AMC350275	ACTIVE
AMC350281	WICKENBURG	AMC350275	ACTIVE
AMC350905	KING DUCK II	AMC350903	ACTIVE
AMC350906	LITTLE TERRY	AMC350903	ACTIVE
AMC350907	DEVILS NEST AU 9	AMC350903	ACTIVE
AMC350910	DEVILS NEST AU 12	AMC350903	ACTIVE
AMC355930	LEAVE NO HOLES #1	AMC355930	ACTIVE
AMC355931	LEAVE NO HOLES #2	AMC355930	ACTIVE
AMC355932	LEAVE NO HOLES #3	AMC355930	ACTIVE
AMC355933	LEAVE NO HOLES #4	AMC355930	ACTIVE
AMC356382	DUCBILL #1	AMC356380	ACTIVE
AMC356383	DUCBILL #2	AMC356380	ACTIVE
AMC356553	AU SUM 1	AMC356553	ACTIVE
AMC357837	KAREN LYNN	AMC357837	ACTIVE
AMC358378	HIDDEN TREASURE	AMC358378	ACTIVE
AMC358379	AQUARIOUS EXT W #1	AMC358379	ACTIVE
AMC358380	AQUARIOUS EXT W #2	AMC358379	ACTIVE
AMC358381	AQUARIOUS EXT W #3	AMC358379	ACTIVE
AMC358382	AQUARIOUS EXT W #4	AMC358379	ACTIVE
AMC362558	HOLLY MARIE	AMC362558	ACTIVE
AMC364340	MARY FRANCIS	AMC364340	ACTIVE
AMC364688	RR #7	AMC364688	ACTIVE
AMC364689	RR #8	AMC364688	ACTIVE
AMC366267	COBI'S GOLD	AMC366267	ACTIVE
AMC366268	RENEE'S BEST CHANCE	AMC366267	ACTIVE
AMC366269	ROUGH ROAD	AMC366267	ACTIVE
AMC366270	STUCK DUCK	AMC366267	ACTIVE
AMC366271	TEGANS BANK	AMC366267	ACTIVE
AMC368415	JACKS HIDEAWAY	AMC368415	ACTIVE
AMC371350	WILGERS WISH	AMC371350	ACTIVE
AMC371802	HAPPY TIMES	AMC371802	ACTIVE
AMC371803	SADDLE TRAMPS	AMC371802	ACTIVE
AMC374274	LORI'S PLACE	AMC374274	ACTIVE
AMC374275	CHARLES' DREAM	AMC374274	ACTIVE
AMC374726	ROSLYN'S ROOST	AMC374726	ACTIVE
AMC38911	DIABLO PLACER	AMC38911	ACTIVE
AMC395761	BUMBLE BEE KING	AMC395761	ACTIVE
AMC406356	20. CASS NO. 9	AMC406356	ACTIVE
AMC407030	CAROLS CORNER	AMC407030	ACTIVE
AMC410363	CASS #10	AMC410363	ACTIVE
AMC410364	GOLDEN SANDS	AMC410363	ACTIVE
AMC417975	REXS' PLACE	AMC417975	ACTIVE
AMC48976	AQUARIOUS NO 1	AMC48976	ACTIVE

**DEPARTMENT OF THE INTERIOR
BUREAU OF LAND MANAGEMENT**

MINING CLAIMS

**MC Customer Information - With Serial No. and Claim Name
ACTIVE CLAIMS**

Run Date: 08/22/2013 11:27 AM

<u>Serial No.</u>	<u>Claim Name/Number</u>	<u>Lead Serial No.</u>	<u>Disposition</u>
AMC48977	AQUARIUS NO 3	AMC48976	ACTIVE
AMC62606	AQUARIOUS NO 2	AMC62606	ACTIVE
AMC64830	CATCLAW	AMC64830	ACTIVE
AMC68531	THOMASON	AMC68531	ACTIVE
AMC74734	SHARON LEE NO 1	AMC74734	ACTIVE
AMC74735	SHARON LEE NO 2	AMC74734	ACTIVE
AMC74736	SHARON LEE NO 3	AMC74734	ACTIVE
AMC74737	SHARON LEE NO 4	AMC74734	ACTIVE
AMC76951	MERCIFUL HEAVENS #2	AMC76951	ACTIVE
AMC82213	BEAN BAG #1	AMC82213	ACTIVE
AMC89414	BEAN BAG #2	AMC89414	ACTIVE
AMC89420	WOLF #1	AMC89414	ACTIVE
AMC89421	WOLF #2	AMC89414	ACTIVE
AMC89422	WOLF #3	AMC89414	ACTIVE
AMC89423	WOLF #4	AMC89414	ACTIVE
AMC92803	GOODWIN #1	AMC92803	ACTIVE
AMC95198	GOLD PALACE I	AMC95198	ACTIVE
AMC95199	GOLD PALACE II	AMC95198	ACTIVE
AMC95200	GOLD PALACE III	AMC95198	ACTIVE
AMC95201	GOLD PALACE IV	AMC95198	ACTIVE
AMC95202	GOLD PALACE V	AMC95198	ACTIVE
AMC95203	MORE THAN LOTS OF RO	AMC95198	ACTIVE
AMC95204	LOTS OF ROCK	AMC95198	ACTIVE
AMC95205	GOLD PALACE VIII	AMC95198	ACTIVE
AMC96051	J D R #1	AMC96051	ACTIVE
AMC96052	J D R #2	AMC96051	ACTIVE
AMC96053	J D R #3	AMC96051	ACTIVE

Number of ACTIVE cases: 187

When recorded mail to:
 Roadrunner Prospectors Club
 P. O. Box 56804
 Phoenix, AZ 85079

*Open Weal only -
 read merged.com*

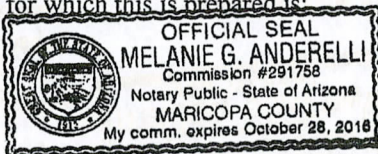
MAINTENANCE FEE PAYMENT IN LIEU OF ASSESSMENT WORK FOR THE UPCOMING
 ASSESSMENT YEAR BEGINNING SEPTEMBER 1, 2013.

Seq. #	AMC #	Claim Name	County	Cnty Record Data	Township	Range	Section	Acres
1	358379	Aquarius Ext. West #1	Yavapai	3633817 4076 797	10N	2E	18	20
2	358380	Aquarius Ext. West #2	Yavapai	3633818 4076 798	10N	2E	18	20
3	358381	Aquarius Ext. West #3	Yavapai	3633819 4076 799	10N	2E	18	20
4	358382	Aquarius Ext. West #4	Yavapai	3633820 4076 800	10N	2E	18	20
5	48976	Aquarius #1	Yavapai	0801 192	10N	2E	7	20
6	62606	Aquarius #2	Yavapai	1001 437	10N	2E	7	20
7	48977	Aquarius #3	Yavapai	0801 194	10N	2E	7, 18	20
8	316493	Aquarius Extension	Yavapai	2402 767	10N	2E	18	65.64
9	356553	Au Sum 1	Yavapai	4511 771	10N	2E	28,29,32,33	40
10	329388	Bad Luck	Yavapai	2780 912	12N	1W	14, 23	20
11	82213	Bean Bag #1	Yavapai	0965 338	12N	1W	28	20
12	89414	Bean Bag #2	Yavapai	1249 413	12N	1W	28	41.32
13	235841	Betty #4	Yavapai	1713 778	12N	1W	14	20
14	235842	Betty #5	Yavapai	1713 780	12N	1W	14	20
15	174224	Big Rock #1	Yavapai	1469 76	12N	1W	10, 11	20
16	174225	Big Rock #2	Yavapai	1469 78	12N	1W	10	20
17	329394	Bonny	Yavapai	2780 924	12N	1W	30	20
18	395761	Bumble Bee King	Yavapai	4651 956	9N	2E	5	120
19	328605	Burro #1	Yavapai	2742 987	12N	1W	33	20
20	328606	Burro #2	Yavapai	2742 985	11N	1W	4	20
21	64830	Catclaw	Yavapai	0912 239	9N	4W	6	20
22	328703	Ceedee #1	Yavapai	2746 703	8N	1W	5	20
23	328593	Ceedee #2	Yavapai	2742 961	8N	1W	5	20
24	328594	Ceedee #3	Yavapai	2742 963	8N	1W	5	20
25	328595	Ceedee #4	Yavapai	2742 965	8N	1W	5	20
26	328704	Ceedee #5	Yavapai	2746 705	8N	1W	5	20
27	328597	Ceedee #7	Yavapai	2742 969	8N	1W	4	20
28	328598	Ceedee #8	Yavapai	2742 971	8N	1W	4	20
29	329392	Clinton	Yavapai	2780 920	12N/12N	1W/2W	30/25	20
30	329393	Clyde	Yavapai	2780 922	12N/12N	1W/2W	30/25	20
31	366267	Cobi's Gold	Yavapai	4281 505	11.5N	1E	19	20
32	350910	Devils Nest AU 12	Yavapai	3620 62	9N	4W	6	20
33	350907	Devils Nest AU 9	Yavapai	3620 60	9N	4W	6	20
34	142356	Donkey Mine #4	Yavapai	1422 292	12N	1W	33	20
35	356382	Ducbill #1	Yavapai	27429 1402 63	12N	1W	17	20
36	356383	Ducbill #2	Yavapai	27430 1402 65	12N	1W	17	20
37	251044	Faith #3	Yavapai	1812 836	9N	5W	13	20
38	236096	Gary's Place #1A	Yavapai	1714 193	12N	1W	14	20
39	328705	Genes Dream	Yavapai	2746 707	9.5N	2E	20, 21	20
40	244561	Gold Dust #2	Yavapai	1781 510	11N	3E	30	6.88

RECEIVED
 2013 AUG 14
 11:00
 CLERK'S OFFICE

The name and address of the owner of the Claims for which this is prepared is:

Roadrunners Prospectors Club Inc.
 P. O. Box 56804
 Phoenix, AZ 85079



County of Maricopa)
 Subscribed and sworn (or affirmed) to before me
 this 31 day of July, 2013 by
 Frederick C. Horn,)
)ss.
 Notary Public

Signature: Frederick C. Horn (agent)
Frederick C. Horn

Date: 7/31/13

When recorded mail to:

Roadrunner Prospectors Club
 P. O. Box 56804
 Phoenix, AZ 85079

MAINTENANCE FEE PAYMENT IN LIEU OF ASSESSMENT WORK FOR THE UPCOMING
 ASSESSMENT YEAR BEGINNING SEPTEMBER 1, 2013.

Seq. #	AMC #	Claim Name	County	Cnty Record Data	Township	Range	Section	Acres
41	95198	Gold Palace I	Yavapai	1256 447	12N	1W	19	20
42	95199	Gold Palace II	Yavapai	1256 450	12N	1W	19	20
43	95200	Gold Palace III	Yavapai	1256 453	12N	1W	19	20
44	95201	Gold Palace IV	Yavapai	1256 456	12N	1W	19	20
45	95202	Gold Palace V	Yavapai	1256 459	12N	1W	19	20
46	95203	Gold Palace VI	Yavapai	1256 462	12N	1W	19	20
47	95204	Gold Palace VII	Yavapai	1256 465	12N	1W	19	20
48	95205	Gold Palace VIII	Yavapai	1256 468	12N	1W	30	20
49	329390	Good Luck	Yavapai	2780 916	12N	1W	23, 24	20
50	92803	Goodwin #1	Yavapai	1058 779	12N	1W	28, 33	31.68
51	329391	Great Luck	Yavapai	2780 918	12N	1W	24	20
52	371802	Happy Times	Yavapai	4390 621	13N	3W	29, 32	20
53	358378	Hidden Treasure	Yavapai	3633816 4076 796	12N/12N	1W/2W	30,31/25,36	20
54	254412	Hinny	Yavapai	1807 656	11N	1E	34	120
55	362558	Holly Marie	Yavapai	3769442 4190 312	9.5N	2E	20, 21	2.26
56	254410	Jackass	Yavapai	1807 660	11N	1E	34, 35	40
57	368415	Jacks Hideaway	Yavapai	4308 863	13N	3W	29	20
58	112606	Janet Lynn No. Two (2)	Yavapai	1331 560	10N	1E	12, 13	50
59	96051	JDR #1	Yavapai	1267 825	12.5N	2W	21	20
60	96052	JDR #2	Yavapai	1267 827	12.5N	2W	21	20
61	96053	JDR #3	Yavapai	1267 829	12.5N/13N	2W/2W	21/33	20
62	254411	Jenney	Yavapai	1807 658	11N	1E	34	20
63	357837	Karen Lynn	Yavapai	4039 542	9N	4W	6	20
64	350905	King Duck II	Yavapai	4247 552	10N/9N	4W/4W	31/6	20
65	112605	Laura Kay No. One (1)	Yavapai	1331 563	10N	1E	12, 13	70
66	355930	Leave No Holes #1	Yavapai	3989 69	9N	5W	12	160
67	355931	Leave No Holes #2	Yavapai	3989 70	9N	5W	12	160
68	355932	Leave No Holes #3	Yavapai	3989 71	9N	5W	13	160
69	355933	Leave No Holes #4	Yavapai	3989 72	9N	5W	13	160
70	321061	Lefty #2	Yavapai	2479 560	8N	1E	30	20
71	350906	Little Terry	Yavapai	4247 551	9N	4W	6	20
72	251047	Lords Blessing	Yavapai	1803 415	9N	5W	13	20
73	126538	Mandala 10	Yavapai	1371 343	10N	2E	30	20
74	129334	Mandala 12	Yavapai	1376 706	10N	2E	30	27.95
75	157621	Mandala 14	Yavapai	1437 981	10N	2E	30	20
76	102389	Mandala 2 & 3	Yavapai	1293 289	10N	2E	30	20
77	126535	Mandala 7	Yavapai	1437 985	10N	2E	30	20
78	126536	Mandala 8	Yavapai	1371 339	10N	2E	30	20
79	126537	Mandala 9	Yavapai	1371 341	10N	2E	30	20
80	364340	Mary Francis	Yavapai	3824744 4236 718	13N	1E	29	16

RECEIVED
 2013 AUG 14 A 11:00

The name and address of the owner of the Claims for which this is prepared is:

Roadrunners Prospectors Club Inc
 P. O. Box 56804
 Phoenix, AZ 85079

State of Arizona, County of Maricopa
 Subscribed and sworn (or affirmed) to before me
 this 31 day of July, 2013 by
 Frederick C. Horn

Signature :

Frederick C. Horn
 president



7/31/2013
Melanie G. Anderelli
 Notary Public

When recorded mail to:

Roadrunner Prospectors
P. O. Box 56804
Phoenix, AZ 85079

MAINTENANCE FEE PAYMENT IN LIEU OF ASSESSMENT WORK FOR THE UPCOMING
ASSESSMENT YEAR BEGINNING SEPTEMBER 1, 2013.

Seq. #	AMC #	Claim Name	County	Cnty Record Data	Township	Range	Section	Acres
81	329318	Mercer's Place	Yavapai	2777 216, 3288 700	11N	1W	4	20
82	76951	Merciful Heavens #2	Yavapai	1329 344	12N/11N	1W/1W	33/4	20
83	329389	No Luck	Yavapai	2780 914	12N	1W	23	20
84	314304	Oro De Valenzuela	Yavapai	3436 378	11N	1E	14	23.42 ✓
85	313473	Patriot 1	Yavapai	2347 704	11N	1W	4	20
86	313474	Patriot 2	Yavapai	2347 706	11N	1W	3, 4	20
87	313475	Patriot 3	Yavapai	2347 708	11N	1W	3	20
88	313476	Patriot 4	Yavapai	2347 710	11N	1W	3	20
89	313477	Patriot 5	Yavapai	2347 712	11N	1W	3	20
90	130489	Protecto 2	Yavapai	1381 826	12N	1W	33	20
91	328742	Red Bird #11	Yavapai	2754 072	10N	1E/2E	1, 19	40 ✓
92	366268	Renee's Best Chance	Yavapai	4281 507	13N	3W	32	20
93	191670	Roadrunner #1	Yavapai	1514 754	12.5N	1W	25	12.85
94	191671	Roadrunner #2	Yavapai	1514 756	12.5N	1W	25	20
95	366269	Rough Road	Yavapai	4281 503	11.5N	1E	30	20
96	313839	RR-Humbug #1	Yavapai	2352 463	8N	1E	31	120 ✓
97	313840	RR-Humbug #2	Yavapai	2352 460	8N	1E	31	60 ✓
98	314631	RR-Humbug #3	Yavapai	2360 845	8N	1E	29, 30	40 ✓
99	371803	Saddle Tramps	Yavapai	4390 622	13N	3W	29	20
100	74734	Sharon Lee #1	Yavapai	0912 397	11N	1E	35, 36	80 ✓
101	74735	Sharon Lee #2	Yavapai	0912 398	11N	1E	35	70 ✓
102	74736	Sharon Lee #3	Yavapai	0912 399	10N	1E	2	20
103	74737	Sharon Lee #4	Yavapai	0912 400	10N	1E	1, 2	120 ✓
104	366270	Stuck Duck	Yavapai	4281 506	13N	3W	32	20
105	366271	Tegan's Bank	Yavapai	4281 504	11.5N	1E	30	20
106	68531	Thomason	Yavapai	0121 511	9N	4W	7	20
107	196365	Turkey Buzzard #1	Yavapai	1529 712	11N	3E	30	13.77
108	258456	Turkey Buzzard #2	Yavapai	1838 872	11N	3E	30	20
109	258457	Turkey Buzzard #3	Yavapai	1838 874	11N	3E	30	20
110	258458	Turkey Buzzard #4	Yavapai	1838 876	11N	3E	30	20
111	258455	Turkey Buzzard Ext.	Yavapai	1838 870	11N	3E	30	10
112	170911	Wednesday Hope #1	Yavapai	1467 691	10N	2E	31	20
113	11413	Wednesday Hope #4	Yavapai	1015 726, 1799 330	9.5N/10N	2E/2E	20/32	20
114	371350	Wilgers Wish	Yavapai	4372 442	13N	3W	32	20
115	89420	Wolf #1	Yavapai	0961 673, 90 203541	11.5N	1E	31	20
116	89421	Wolf #2	Yavapai	0961 674, 2207 41	11.5N	1E	31	20
117	89422	Wolf #3	Yavapai	0961 675, 2207 41	11.5N	1E	31	20
118	89423	Wolf #4	Yavapai	0961 676, 2207 41	11.5N/11N	1E/1E	31/6	20
119	300332	Wolf #5	Yavapai	2208 526	11.5N	1E	31	20
120	300333	Wolf #6	Yavapai	2208 524	11N	1E	5, 6	20

The name and address of the owner of the Claims for which this is prepared is:

Roadrunners Prospectors Club Inc.
P. O. Box 56804
Phoenix, AZ 85079

Signature: Frederick C. Horn (agent)

Date: July 31, 2013



State of Arizona)

)

)ss.

County of Maricopa)

Subscribed and sworn (or affirmed) to before me
day of July, 2013 by Frederick C.

Horn.

Melanie G. Anderelli

When recorded mail to:

Roadrunner Prospectors **URP**
P. O. Box 56804
Phoenix, AZ 85079

MAINTENANCE FEE PAYMENT IN LIEU OF ASSESSMENT WORK FOR THE UPCOMING
ASSESSMENT YEAR BEGINNING SEPTEMBER 1, 2013.

Seq. #	AMC #	Claim Name	County	Cnty Record Data	Township	Range	Section	Acres
1	326754	Keystone #1	Pinal	1922 836	5S	15E	4	20
2	326764	Keystone #11	Pinal	1922 856	5S	15E	4	20
3	326765	Keystone #12	Pinal	1922 858	5S	15E	4	20
4	326757	Keystone #4	Pinal	1922 842	5S	15E	4	20
5	326758	Keystone #5	Pinal	1922 844	5S	15E	4	20
6	326760	Keystone #7	Pinal	1922 848	5S	15E	4	20
7	326761	Keystone #8	Pinal	1922 850	5S	15E	4	20
8	326762	Keystone #9	Pinal	1922 852	5S	15E	4	20

RECEIVED
RPH AZ STATE OFFICE
2013 AUG 14 A 11:00
PHOENIX, ARIZONA

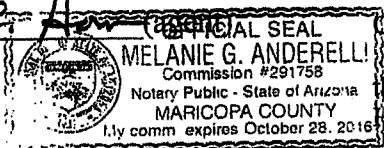
The name and address of the owner of the Claims for
which this is prepared is:

Roadrunners Prospectors Club Inc.
P. O. Box 56804
Phoenix, AZ 85079

State of Arizona)
)ss.
County of Maricopa)

Signature: *Frederick C. Horn*
president

Date: *July 31, 2013*



Subscribed and sworn (or affirmed) to before me
this *31* day of *July*, 2013 by Frederick C. Horn.
Melanie G. Anderell

When recorded mail to:
 Roadrunners Prospectors Club
 P. O. Box 56804
 Phoenix, AZ 85079


MAINTENANCE FEE PAYMENT IN LIEU OF ASSESSMENT WORK FOR THE UPCOMING
 ASSESSMENT YEAR BEGINNING SEPTEMBER 1, 2013.

Seq. #	AMC #	Claim Name	County	Cnty Record Data	Township	Range	Section	Acre
1	292017	C6 Placer	La Paz	88 6719	4N	20W	23	60 ✓
2	292924	CD7 Placer	La Paz	88 6943	4N	20W	14, 15, 23	120 ✓
3	259813	D6 Placer	La Paz	86 4195	4N	20W	26	100 ✓
4	38911	Diablo Placer	La Paz	1089 958	4N	20W	23,24,25,26	140 ✓
5	259814	Eastside Placer	La Paz	86 4196	4N	20W	23	85 ✓

RECEIVED
 MARICOPA COUNTY STATE OFFICE
 2013 AUG 14 A 11:00
 PHOENIX, ARIZONA

The name and address of the owner of the Claims for which this is prepared is:

Roadrunners Prospectors Club Inc.
 P. O. Box 56804
 Phoenix, AZ 85079



Signature: Frederick C. Horn (Agent)

Date: July 31, 2013

State of Arizona, County of Maricopa
 Subscribed and sworn (or affirmed) to before me
 this 31 day of July, 2013 by
 Frederick C. Horn.

Melanie G. Anderelli
 Notary Public

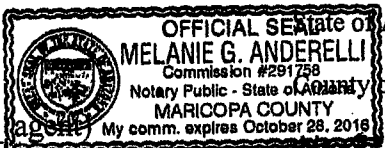
When recorded mail to:
 Roadrunner Prospectors Club
 P. O. Box 56804
 Phoenix, AZ 85079

MAINTENANCE FEE PAYMENT IN LIEU OF ASSESSMENT WORK FOR THE UPCOMING
 ASSESSMENT YEAR BEGINNING SEPTEMBER 1, 2013.

Seq. #	AMC #	Claim Name	County	Cnty Record Data	Township	Range	Section	Acres
1	407030	Carols Corner	Maricopa	11 0623989	7N	3W	18	20
2	326311	Carrie #1	Maricopa	93 0174157	7N	3W	31	40
3	326312	Carrie #2	Maricopa	93 0174158	7N	3W	31	40
4	326313	Carrie #3	Maricopa	93 0174160	7N	3W	30	20
5	326314	Carrie #4	Maricopa	93 0174159	7N	3W	30	20
6	291104	Cas #2	Maricopa	92 0366284	7N	3W	29	20
7	410363	Cass No. 10	Maricopa	93 0885574	7N	3W	29	20
8	328698	Cass No. 4	Maricopa	93 0885578	7N	3W	29	20
9	328699	Cass No. 5	Maricopa	93 0885577	7N	3W	29	20
10	328700	Cass No. 6	Maricopa	93 0885576	7N	3W	29	20
11	328701	Cass No. 7	Maricopa	93 0885575	7N	3W	29	20
12	328702	Cass No. 8	Maricopa	93 0885574	7N	3W	29	20
13	406356	Cass No. 9	Maricopa	93 0885574	7N	3W	29	20
14	374275	Charles' Dream	Maricopa	06 1491112	7N	3W	20	20
15	326322	Double R	Maricopa	93 0174149	6N	4W	12	80
16	350275	Gold Bug	Maricopa	98 0535738	6N	6W	26	20
17	350276	Gold Master	Maricopa	98 0535739	6N	6W	26	20
18	410364	Golden Sands	Maricopa	11 073563	7N	3W	18	20
19	329800	Gypsy Moth 1	Maricopa	94 0218517	7N	3W	21	20
20	329801	Gypsy Moth 2	Maricopa	94 0218518	7N	3W	21	20
21	326323	Jake #1	Maricopa	93 0174147	7N	3W	29	80
22	326324	Jake #2	Maricopa	93 0174146	7N	3W	29	80
23	326325	Jake #3	Maricopa	93 0174145	7N	3W	29	40
24	333426	La Siesta #1	Maricopa	95 0185054	7N	3W	30	20
25	333427	La Siesta #3	Maricopa	95 0185055	7N	3W	30	20
26	350277	Lobo	Maricopa	98 0535740	6N	6W	26	20
27	374274	Lori's Place	Maricopa	2006 1491113	7N	3W	20	20
28	350278	Mine Lab	Maricopa	98 0535741	6N	6W	26	20
29	308433	Ocotillo #1	Maricopa	90 0506459	7N	3W	27, 20	80
30	308434	Ocotillo #2	Maricopa	90 0506460	7N	3W	27, 18	80
31	326319	Pat	Maricopa	93 0174152	7N	3W	31	20
32	326315	Pennyweight #1	Maricopa	93 0174148	7N	3W	29	40
33	326316	Pennyweight #2	Maricopa	93 0174156	7N	3W	29	40
34	326327	Pilgrim #1	Maricopa	93 0174153	7N	3W	31	20
35	126406	Randy B	Maricopa	15049 221	7N	3W	30	80
36	326772	Range Bull # 1	Maricopa	93 0362063	7N	3W	21	20
37	331233	Red Basin #1	Maricopa	94 0383049	6N	6W	26	160
38	327930	Red Bird # 7	Maricopa	93 0897433	7N	3W	17	20
39	327931	Red Bird # 8	Maricopa	93 0897432	7N	3W	20	20
40	328302	Red Bird # 9	Maricopa	93 0897431	7N	3W	17	30

The name and address of the owner of the Claims for which this is prepared is:

Roadrunners Prospectors Club Inc.
 P. O. Box 56804
 Phoenix, AZ 85079



Signature: *Frederick C. Horn*

Date: *July 31, 2013*

Arizona)
)ss.
 County of Maricopa)
 Subscribed and sworn (or affirmed) to before me
 day of *July*, 2013 by *Frederick C. Horn*
Melanie G. Anderelli

RECEIVED
 JUL 31 2013
 145-44

When recorded mail to:

Roadrunner Prospectors Club

P. O. Box 56804

Phoenix, AZ 85079

MAINTENANCE FEE PAYMENT IN LIEU OF ASSESSMENT WORK FOR THE UPCOMING ASSESSMENT YEAR BEGINNING SEPTEMBER 1, 2013.

Seq. #	AMC #	Claim Name	County	Cnty Record Data	Township	Range	Section	Acres
41	374726	Roslyn's Roost	Maricopa	2006 1445012	7N	3W	17	20
42	329020	RR #1	Maricopa	94 0021782	6N	4W	1	20
43	329021	RR #2	Maricopa	94 0021783	6N	4W	1	20
44	329022	RR #3	Maricopa	94 0021784	6N	4W	1	20
45	329023	RR #4	Maricopa	94 0021785	6N	4W	1	20
46	339964	RR #5	Maricopa	96 0488373	6N	4W	1	20
47	339965	RR #6	Maricopa	96 0488374	6N	4W	1	20
48	364688	RR #7	Maricopa	2005 0477984	6N	4W	1	20
49	364689	RR #8	Maricopa	2005 0477985	6N	4W	1	20
50	247112	Sando	Maricopa	85 0559653	7N	3W	28	20
51	338207	Seven Grand	Maricopa	98 0139764	7N	4W	25	20
52	350279	Webster Mine	Maricopa	98 0535742	6N	6W	26	20
53	350280	Whistler	Maricopa	98 0535743	6N	6W	26	20
54	350281	Wickenburg	Maricopa	98 0535744	6N	6W	26	20

RECEIVED
DEPT. OF STATE OFFICE
2013 AUG 14 A 11:00
PHOENIX, ARIZONA

The name and address of the owner of the Claims for which this is prepared is:

Roadrunners Prospectors Club Inc

P. O. Box 56804

Phoenix, AZ 85079



Signature: Melanie G. Anderell
president

Date: July 31, 2013

State of Arizona)
County of Maricopa)
Subscribed and sworn (or affirmed) to before me
this 31 day of July, 2013 by Frederick C.
Horn.
Melanie G. Anderell

United States Department of the Interior
 Bureau of Land Management
 LANDS/RECREATION & PLANNING
 ONE N CENTRAL AVE
 PHOENIX, AZ 85004 -2203
 Phone: 602-417-9200

Receipt

No:

2854967

Transaction #: 2940751
 Date of Transaction: 08/14/2013

CUSTOMER:

ROADRUNNER PROSPECTORS CLUB INC
 BOX 56804
 PHOENIX, AZ 85079 US

LINE #	QTY	DESCRIPTION	REMARKS	UNIT PRICE	TOTAL
1	1.00	LOCATABLE MINERALS / MINING CLAIMS-NOT NEW-UNADJUD, ONE AUTH NO. ONLY / MINING CLAIM MONEY RECEIVED CASES: AMC358379/\$43680.00	MAINT 2014/187	- n/a -	43680.00
TOTAL:					\$43,680.00

PAYMENT INFORMATION

1	AMOUNT:	43680.00	POSTMARKED:	N/A
	TYPE:	CHECK	RECEIVED:	08/14/2013
	CHECK NO:	8000		
	NAME:	ROADRUNNER PROSPECTORS CLUB INC BOX 56804 PHOENIX AZ 85079 US		

REMARKS

This receipt was generated by the automated BLM Collections and Billing System and is a paper representation of a portion of the official electronic record contained therein.

AMC11413
38911
48976
62606
64830
68526
74734
76950
82212
89414
92803
95198
96051
102389
112605
126405
126534
129334
130488
142355
157621
170911
174224
191670
196365
235841
236096
244561

AMC247112
251042
254410
258455
259812
291104
292017
292924
300332
308433
313473
313836
314304
314626
316493
321061
326311
326754
326772
327930
328302
328593
328689
328742
329013
329318
329388
329800

AMC331232
333426
338207
339964
350275
350903
355930
356380
356553
357837
358378
358379
362558
364340
364688
366267
368415
371350
371802
374274
374726
395761
395912
406356
407030
410363
417975

When recorded mail to:
 Roadrunner Prospectors Club Inc.
 P. O. Box 56804
 Phoenix, AZ 85079

MAINTENANCE FEE PAYMENT IN LIEU OF ASSESSMENT WORK FOR THE UPCOMING
 ASSESSMENT YEAR BEGINNING SEPTEMBER 1, 2012.

AMC #	Claim Name	County	Cnty Record Data	Township	Range	Section	Acres
358379	Aquarius Ext. West #1	Yavapai	3633817 4076 797	10N	2E	18	20
358380	Aquarius Ext. West #2	Yavapai	3633818 4076 798	10N	2E	18	20
358381	Aquarius Ext. West #3	Yavapai	3633819 4076 799	10N	2E	18	20
358382	Aquarius Ext. West #4	Yavapai	3633820 4076 800	10N	2E	18	20
48976	Aquarius #1	Yavapai	0801 192	10N	2E	7	20
62606	Aquarius #2	Yavapai	1001 437	10N	2E	7	20
48977	Aquarius #3	Yavapai	0801 194	10N	2E	7, 18	20
316493	Aquarius Extension	Yavapai	2402 767	10N	2E	18	65.64
356553	Au Sum 1	Yavapai	4511 771	10N	2E	28,29,32,33	40
329388	Bad Luck	Yavapai	2780 912	12N	1W	14, 23	20
82213	Bean Bag #1	Yavapai	0965 338	12N	1W	28	20
89414	Bean Bag #2	Yavapai	1249 413	12N	1W	28	41.32
235841	Betty #4	Yavapai	1713 778	12N	1W	14	20
235842	Betty #5	Yavapai	1713 780	12N	1W	14	20
174224	Big Rock #1	Yavapai	1469 76	12N	1W	10, 11	20
174225	Big Rock #2	Yavapai	1469 78	12N	1W	10	20
329394	Bonny	Yavapai	2780 924	12N	1W	30	20
395761	Bumble Bee King	Yavapai	4651 956	9N	2E	5	120
328605	Burro #1	Yavapai	2742 987	12N	1W	33	20
328606	Burro #2	Yavapai	2742 985	11N	1W	4	20
64830	Catclaw	Yavapai	0912 239	9N	4W	6	20
328703	Ceedee #1	Yavapai	2746 703	8N	1W	5	20
328593	Ceedee #2	Yavapai	2742 961	8N	1W	5	20
328594	Ceedee #3	Yavapai	2742 963	8N	1W	5	20
328595	Ceedee #4	Yavapai	2742 965	8N	1W	5	20
328704	Ceedee #5	Yavapai	2746 705	8N	1W	5	20
328597	Ceedee #7	Yavapai	2742 969	8N	1W	4	20
328598	Ceedee #8	Yavapai	2742 971	8N	1W	4	20
329392	Clinton	Yavapai	2780 920	12N/12N	1W/2W	30/25	20
329393	Clyde	Yavapai	2780 922	12N/12N	1W/2W	30/25	20
366267	Cobi's Gold	Yavapai	4281 505	11.5N	1E	19	20
350910	Devils Nest AU 12	Yavapai	3620 62	9N	4W	6	20
350907	Devils Nest AU 9	Yavapai	3620 60	9N	4W	6	20
142356	Donkey Mine #4	Yavapai	1422 292	12N	1W	33	20
356382	Ducbill #1	Yavapai	27429 1402 63	12N	1W	17	20
356383	Ducbill #2	Yavapai	27430 1402 65	12N	1W	17	20
251044	Faith #3	Yavapai	1812 836	9N	5W	13	20
236096	Gary's Place #1A	Yavapai	1714 193	12N	1W	14	20
328705	Genes Dream	Yavapai	2746 707	9.5N	2E	20, 21	20
244561	Gold Dust #2	Yavapai	1781 510	11N	2E	20, 21	6.88

The name and address of the owner of the Claims for which this is prepared is:

Roadrunners Prospectors Club Inc.
 P. O. Box 56804
 Phoenix, AZ 85079

Signature: *[Handwritten Signature]* (agent)

Date: *8/27/2012*
Lead file report @ back

2012 AUG 27 11:21

RECEIVED
 BLM AZ STATE OFFICE

ENTERED INTO COMPUTER

9/10/2012

Roadrunner Prospector Club
 P. O. Box 56804
 Phoenix, AZ 85079

MAINTENANCE FEE PAYMENT IN LIEU OF ASSESSMENT WORK FOR THE UPCOMING
 ASSESSMENT YEAR BEGINNING SEPTEMBER 1, 2012.

AMC #	Claim Name	County	Cnty Record Data	Township	Range	Section	Acres
95198	Gold Palace I	Yavapai	1256 447	12N	1W	19	20
95199	Gold Palace II	Yavapai	1256 450	12N	1W	19	20
95200	Gold Palace III	Yavapai	1256 453	12N	1W	19	20
95201	Gold Palace IV	Yavapai	1256 456	12N	1W	19	20
95202	Gold Palace V	Yavapai	1256 459	12N	1W	19	20
95203	Gold Palace VI	Yavapai	1256 462	12N	1W	19	20
95204	Gold Palace VII	Yavapai	1256 465	12N	1W	19	20
95205	Gold Palace VIII	Yavapai	1256 468	12N	1W	30	20
329390	Good Luck	Yavapai	2780 916	12N	1W	23, 24	20
92803	Goodwin #1	Yavapai	1058 779	12N	1W	28, 33	31.68
329391	Great Luck	Yavapai	2780 918	12N	1W	24	20
371802	Happy Times	Yavapai	4390 621	13N	3W	29, 32	20
358378	Hidden Treasure	Yavapai	3633816 4076 796	12N/12N	1W/2W	30,31/25,36	20
254412	Hinny	Yavapai	1807 656	11N	1E	34	120
362558	Holly Marie	Yavapai	3769442 4190 312	9.5N	2E	20, 21	2.26
254410	Jackass	Yavapai	1807 660	11N	1E	34, 35	40
368415	Jacks Hideaway	Yavapai	4308 863	13N	3W	29	20
112606	Janet Lynn No. Two (2)	Yavapai	1331 560	10N	1E	12, 13	50
96051	JDR #1	Yavapai	1267 825	12.5N	2W	21	20
96052	JDR #2	Yavapai	1267 827	12.5N	2W	21	20
96053	JDR #3	Yavapai	1267 829	12.5N/13N	2W/2W	21/33	20
254411	Jenney	Yavapai	1807 658	11N	1E	34	20
357837	Karen Lynn	Yavapai	4039 542	9N	4W	6	20
350905	King Duck II	Yavapai	4247 552	10N/9N	4W/4W	31/6	20
112605	Laura Kay No. One (1)	Yavapai	1331 563	10N	1E	12, 13	70
355930	Leave No Holes #1	Yavapai	3989 69	9N	5W	12	160
355931	Leave No Holes #2	Yavapai	3989 70	9N	5W	12	160
355932	Leave No Holes #3	Yavapai	3989 71	9N	5W	13	160
355933	Leave No Holes #4	Yavapai	3989 72	9N	5W	13	160
321061	Lefty #2	Yavapai	2479 560	8N	1E	30	20
350906	Little Terry	Yavapai	4247 551	9N	4W	6	20
251047	Lords Blessing	Yavapai	1803 415	9N	5W	13	20
126538	Mandala 10	Yavapai	1371 343	10N	2E	31	20
129334	Mandala 12	Yavapai	1376 706	10N	2E	30	27.95
157621	Mandala 14	Yavapai	1437 981	10N	2E	30	20
102389	Mandala 2 & 3	Yavapai	1293 289	10N	2E	30	20
126535	Mandala 7	Yavapai	1437 985	10N	2E	30	20
126536	Mandala 8	Yavapai	1371 339	10N	2E	30	20
126537	Mandala 9	Yavapai	1371 341	10N	2E	30	20
364340	Mary Francis	Yavapai	3824744 4236 718	PHOENIX ARIZONA		29	16


The name and address of the owner of the Claims for which this is prepared is:

Roadrunners Prospectors Club Inc.
 P. O. Box 56804
 Phoenix, AZ 85079

Signature: [Signature] (agent)

Date: 8/27/2012

2012 AUG 27 11:21
 RECEIVED
 BLM AZ STATE OFFICE


When recorded mail to:
 Roadrunner Prospectors  b
 P. O. Box 56804
 Phoenix, AZ 85079

MAINTENANCE FEE PAYMENT IN LIEU OF ASSESSMENT WORK FOR THE UPCOMING
 ASSESSMENT YEAR BEGINNING SEPTEMBER 1, 2012.

AMC #	Claim Name	County	Cnty Record Data	Township	Range	Section	Acres
329318	Mercer's Place	Yavapai	2777 216, 3288 700	11N	1W	4	20
76951	Merciful Heavens #2	Yavapai	1329 344	12N/11N	1W/1W	33/4	20
329389	No Luck	Yavapai	2780 914	12N	1W	23	20
314304	Oro De Valenzuela	Yavapai	3436 378	11N	1E	14	23.42
313473	Patriot 1	Yavapai	2347 704	11N	1W	4	20
313474	Patriot 2	Yavapai	2347 706	11N	1W	3, 4	20
313475	Patriot 3	Yavapai	2347 708	11N	1W	3	20
313476	Patriot 4	Yavapai	2347 710	11N	1W	3	20
313477	Patriot 5	Yavapai	2347 712	11N	1W	3	20
130489	Protecto 2	Yavapai	1381 826	12N	1W	33	20
328742	Red Bird #11	Yavapai	2754 072	10N	1E/2E	1, 19	406.40 NO.
366268	Renee's Best Chance	Yavapai	4281 507	13N	3W	32	20
191670	Roadrunner #1	Yavapai	1514 754	12.5N	1W	25	12.85
191671	Roadrunner #2	Yavapai	1514 756	12.5N	1W	25	20
366269 ✓	Rough Road	Yavapai	4281 503	11.5N	1E	30	20
313839	RR-Humbug #1	Yavapai	2352 463	8N	1E	31	120
313840	RR-Humbug #2	Yavapai	2352 460	8N	1E	31	60
314631	RR-Humbug #3	Yavapai	2360 845	8N	1E	29, 30	40
371803	Saddle Tramps	Yavapai	4390 622	13N	3W	29	20
74734	Sharon Lee #1	Yavapai	0912 397	11N	1E	35	80 80
74735	Sharon Lee #2	Yavapai	0912 398	11N	1E	35	70
74736	Sharon Lee #3	Yavapai	0912 399	10N	1E	2	20
74737	Sharon Lee #4	Yavapai	0912 400	10N	1E	1, 2	120
366270 ✓	Stuck Duck	Yavapai	4281 506	13N	3W	32	20
366271 ✓	Tegan's Bank	Yavapai	4281 504	11.5N	1E	30	20
68531	Thomason	Yavapai	0121 511	9N	4W	7	20
196365	Turkey Buzzard #1	Yavapai	1529 712	11N	3E	30	13.77
258456	Turkey Buzzard #2	Yavapai	1838 872	11N	3E	30	20
258457	Turkey Buzzard #3	Yavapai	1838 874	11N	3E	30	20
258458	Turkey Buzzard #4	Yavapai	1838 876	11N	3E	30	20
258455	Turkey Buzzard Ext.	Yavapai	1838 870	11N	3E	30	10
170911	Wednesday Hope #1	Yavapai	1467 691	10N	2E	31	20
11413	Wednesday Hope #4	Yavapai	1015 726, 1799 330	9.5N/10N	2E/2E	20/32	20
371350	Wilgers Wish	Yavapai	4372 442	13N	3W	32	20
89420	Wolf #1	Yavapai	0961 673, 90 203541	11.5N	1E	31	20
89421	Wolf #2	Yavapai	0961 674, 2207 41	11.5N	1E	31	20
89422	Wolf #3	Yavapai	0961 675, 2207 41	11.5N	1E	31	20
89423	Wolf #4	Yavapai	0961 676, 2207 41	11.5N/11N	1E/1E	31/6	20
300332	Wolf #5	Yavapai	2208 526	11.5N	1E	31	20
300333	Wolf #6	Yavapai	2208 524	11N	1E	5, 6	20

Myat
 coord

The name and address of the owner of the Claims for which this is prepared is:
 Roadrunners Prospectors Club Inc.
 P. O. Box 56804
 Phoenix, AZ 85079

Signature:  (agent)
 Date: 8/27/2012

PHOENIX, ARIZONA
 2012 AUG 27 11:21
 BLM AZ STATE OFFICE
 RECEIVED
 ENTERED INTO COMPUTER
 9/10/2012 TS

When recorded mail to:
 Roadrunner Prospectors Club
 P. O. Box 56804
 Phoenix, AZ 85079

MAINTENANCE FEE PAYMENT IN LIEU OF ASSESSMENT WORK FOR THE UPCOMING
 ASSESSMENT YEAR BEGINNING SEPTEMBER 1, 2012.

326319	Pat	Maricopa	93 0174152	7N	3W	31	20
326315	Pennyweight #1	Maricopa	93 0174148	7N	3W	29	40
326316	Pennyweight #2	Maricopa	93 0174156	7N	3W	29	40
326327	Pilgrim #1	Maricopa	93 0174153	7N	3W	31	20
126406	Randy B	Maricopa	15049 221	7N	3W	30	80
326772	Range Bull # 1	Maricopa	93 0362063	7N	3W	21	20
331233	Red Basin #1	Maricopa	94 0383049	6N	6W	26	160
327930	Red Bird # 7	Maricopa	93 0897433	7N	3W	17	20
327931	Red Bird # 8	Maricopa	93 0897432	7N	3W	20	20
328302	Red Bird # 9	Maricopa	93 0897431	7N	3W	<i>from 17 to</i> 30	30
374726	Roslyn's Roost	Maricopa	2006 1445012	7N	3W	17	20
329020	RR #1	Maricopa	94 0021782	6N	4W	1	20
329021	RR #2	Maricopa	94 0021783	6N	4W	1	20
329022	RR #3	Maricopa	94 0021784	6N	4W	1	20
329023	RR #4	Maricopa	94 0021785	6N	4W	1	20
339964	RR #5	Maricopa	96 0488373	6N	4W	1	20
339965	RR #6	Maricopa	96 0488374	6N	4W	1	20
364688	RR #7	Maricopa	2005 0477984	6N	4W	1	20
364689	RR #8	Maricopa	2005 0477985	6N	4W	1	20
247112	Sando	Maricopa	85 0559653	7N	3W	28	20
338207	Seven Grand	Maricopa	98 0139764	7N	4W	25	20
350279	Webster Mine	Maricopa	98 0535742	6N	6W	26	20
350280	Whistler	Maricopa	98 0535743	6N	6W	26	20
350281	Wickenburg	Maricopa	98 0535744	6N	6W	26	20

The name and address of the owner of the Claims for which this is prepared is:

Roadrunners Prospectors Club Inc.
 P. O. Box 56804
 Phoenix, AZ 85079

Signature: *John C. [unclear]* (agent)

Date: *8/27/2012*

24

RECEIVED
 BLM AZ STATE OFFICE
 PHOENIX, ARIZONA
 2012 AUG 27 A 11: 22

When recorded mail to:
 Roadrunner Prospectors
 P. O. Box 56804
 Phoenix, AZ 85079

MAINTENANCE FEE PAYMENT IN LIEU OF ASSESSMENT WORK FOR THE UPCOMING
 ASSESSMENT YEAR BEGINNING SEPTEMBER 1, 2012.

407030	Carols Corner	Maricopa	11 0623989	7N	3W	18	20
326311	Carrie #1	Maricopa	93 0174157	7N	3W	31	40
326312	Carrie #2	Maricopa	93 0174158	7N	3W	31	40
326313	Carrie #3	Maricopa	93 0174160	7N	3W	30	20
326314	Carrie #4	Maricopa	93 0174159	7N	3W	30	20
291104	Cas #2	Maricopa	92 0366284	7N	3W	29	20
410363	Cass No. 10	Maricopa	93 0885574	7N	3W	29	20
328698	Cass No. 4	Maricopa	93 0885578	7N	3W	29	20
328699	Cass No. 5	Maricopa	93 0885577	7N	3W	29	20
328700	Cass No. 6	Maricopa	93 0885576	7N	3W	29	20
328701	Cass No. 7	Maricopa	93 0885575	7N	3W	29	20
328702	Cass No. 8	Maricopa	93 0885574	7N	3W	29	20
406356	Cass No. 9	Maricopa	93 0885574	7N	3W	29	20
374275	Charles' Dream	Maricopa	06 1491112	7N	3W	20	20
326322	Double R.	Maricopa	93 0174149	6N	4W	12	80
350275	Gold Bug	Maricopa	98 0535738	6N	6W	26	20
350276	Gold Master	Maricopa	98 0535739	6N	6W	26	20
410364	Golden Sands	Maricopa	11 073563	7N	3W	18	20
329800	Gypsy Moth 1	Maricopa	94 0218517	7N	3W	21	20
329801	Gypsy Moth 2	Maricopa	94 0218518	7N	3W	21	20
326323	Jake #1	Maricopa	93 0174147	7N	3W	29	80
326324	Jake #2	Maricopa	93 0174146	7N	3W	29	80
326325	Jake #3	Maricopa	93 0174145	7N	3W	29	40
333426	La Siesta #1	Maricopa	95 0185054	7N	3W	30	20
333427	La Siesta #3	Maricopa	95 0185055	7N	3W	30	20
350277	Lobo	Maricopa	98 0535740	6N	6W	26	20
374274	Lori's Place	Maricopa	2006 1491113	7N	3W	20	20
350278	Mine Lab	Maricopa	98 0535741	6N	6W	26	20
308433	Ocotillo #1	Maricopa	90 0506459	7N	3W	17, 20	80
308434	Ocotillo #2	Maricopa	90 0506460	7N	3W	17, 18	80

The name and address of the owner of the Claims for which this is prepared is:

Roadrunners Prospectors Club Inc.
 P. O. Box 56804
 Phoenix, AZ 85079

Signature: *[Handwritten Signature]* (agent)

Date: *8/27/2012*

30



RECEIVED
 BLM AZ STATE OFFICE
 PHOENIX, ARIZONA
 2012 AUG 27 A. 11: 22

9/10/2012 TS

ENTERED INTO COMPUTER

WHICH REFERRED TO:

Roadrunner Prospectors Club
P. O. Box 56804
Phoenix, AZ 85079

MAINTENANCE FEE PAYMENT IN LIEU OF ASSESSMENT WORK FOR THE UPCOMING
ASSESSMENT YEAR BEGINNING SEPTEMBER 1, 2012.

AMC #	Claim Name	County	Cnty Record Data	Township	Range	Section	Acres
292017	C6 Placer	La Paz	88 6719	4N	20W	23	60
292924	CD7 Placer	La Paz	88 6943	4N	20W	14, 15, 23	120
259813	D6 Placer	La Paz	86 4195	4N	20W	26	100
38911	Diablo Placer	La Paz	1089 958	4N	20W	23,24,25,26	140
259814	Eastside Placer	La Paz	86 4196	4N	20W	23	85

RECEIVED
BLM AZ STATE OFFICE
2012 AUG 27 A 11: 21
PHOENIX, ARIZONA

The name and address of the owner of the Claims for
which this is prepared is:

Roadrunners Prospectors Club Inc.
P. O. Box 56804
Phoenix, AZ 85079

Signature: *Terrell Stephens* (agent)

Date: 8/27/2012

When recorded mail to:
Roadrunners Prospectors Club
P. O. Box 56804
Phoenix, AZ 85079

MAINTENANCE FEE PAYMENT IN LIEU OF ASSESSMENT WORK FOR THE UPCOMING
ASSESSMENT YEAR BEGINNING SEPTEMBER 1, 2012.

AMC #	Claim Name	County	Cnty Record Data	Township	Range	Section	Acres
326754	Keystone #1	Pinal	1922 836	5S	15E	4	20
326764	Keystone #11	Pinal	1922 856	5S	15E	4	20
326765	Keystone #12	Pinal	1922 858	5S	15E	4	20
326757	Keystone #4	Pinal	1922 842	5S	15E	4	20
326758	Keystone #5	Pinal	1922 844	5S	15E	4	20
326760	Keystone #7	Pinal	1922 848	5S	15E	4	20
326761	Keystone #8	Pinal	1922 850	5S	15E	4	20
326762	Keystone #9	Pinal	1922 852	5S	15E	4	20

RECEIVED
BLM AZ STATE OFFICE
2012 AUG 27 A 11:21
PHOENIX, ARIZONA

The name and address of the owner of the Claims for
which this is prepared is:

Roadrunners Prospectors Club Inc.
P. O. Box 56804
Phoenix, AZ 85079

Signature: *[Handwritten Signature]* (agent)

Date: *8/27/2012*

8
9/10/2012 TS
ENTERED INTO COMPUTER

United States Department of the Interior
 Bureau of Land Management
 LANDS/RECREATION & PLANNING
 ONE N CENTRAL AVE
 PHOENIX, AZ 85004 -2203
 Phone: 602-417-9200

Receipt

No:

2641085

Transaction #: 2721717	
Date of Transaction: 08/27/2012	
CUSTOMER:	
ROADRUNNER PROSPECTORS CLUB INC BOX 56804 PHOENIX, AZ 85079 US	

LINE #	QTY	DESCRIPTION	REMARKS	UNIT PRICE	TOTAL
1	1.00	LOCATABLE MINERALS / MINING CLAIMS-NOT NEW-UNADJUD, ONE AUTH NO. ONLY / MINING CLAIM MONEY RECEIVED CASES: AMC358379/\$43680.00	MAINT 2013/187	- n/a -	43680.00
TOTAL:					\$43,680.00

PAYMENT INFORMATION			
1	AMOUNT:	43680.00	POSTMARKED: N/A
	TYPE:	CHECK	RECEIVED: 08/27/2012
	CHECK NO:	7730	
	NAME:	ROADRUNNER PROSPECTORS CLUB INC BOX 56804 PHOENIX AZ 85079 US	

REMARKS

This receipt was generated by the automated BLM Collections and Billing System and is a paper representation of a portion of the official electronic record contained therein.

**DEPARTMENT OF THE INTERIOR
BUREAU OF LAND MANAGEMENT**

MINING CLAIMS

MC Customer Information - With Serial No. and Claim Name

ACTIVE CLAIMS

Run Date: 09/07/2012 02:07 PM

Page 1 of 4

Admin State: AZ

Geo State: AZ

ROADRUNNER PRSPCTRS CLUB INC
PO BOX 56804
PHOENIX, AZ 85079-68

CUSTOMER ID: 61532

<u>Serial No.</u>	<u>Claim Name/Number</u>	<u>Lead Serial No.</u>	<u>Disposition</u>
AMC102389	MANDALA 2 3	AMC102389	ACTIVE
AMC112605	LAURA KAY NO ONE 1	AMC112605	ACTIVE
AMC112606	JANET LYNN NO 2	AMC112605	ACTIVE
AMC11413	WEDNESDAY HOPE #4	AMC11413	ACTIVE
AMC126406	RANDY B	AMC126405	ACTIVE
AMC126535	MANDALA 7	AMC126534	ACTIVE
AMC126536	MANDALA 8	AMC126534	ACTIVE
AMC126537	MANDALA 9	AMC126534	ACTIVE
AMC126538	MANDALA 10	AMC126534	ACTIVE
AMC129334	MANDALA 12	AMC129334	ACTIVE
AMC130489	PROTECTO 2	AMC130488	ACTIVE
AMC142356	DONKEY MINE #4	AMC142355	ACTIVE
AMC157621	MANDALA 14	AMC157621	ACTIVE
AMC170911	WEDNESDAY HOPE #1	AMC170911	ACTIVE
AMC174224	BIG ROCK #1	AMC174224	ACTIVE
AMC174225	BIG ROCK #2	AMC174224	ACTIVE
AMC191670	ROADRUNNER #1	AMC191670	ACTIVE
AMC191671	ROADRUNNER #2	AMC191670	ACTIVE
AMC196365	TURKEY BUZZARD #1	AMC196365	ACTIVE
AMC235841	BETTY #4	AMC235841	ACTIVE
AMC235842	BETTY #5	AMC235841	ACTIVE
AMC236096	GARYS PLACE #1 A	AMC236096	ACTIVE
AMC244561	GOLD DUST #2	AMC244561	ACTIVE
AMC247112	SANDO	AMC247112	ACTIVE
AMC251044	FAITH #3	AMC251042	ACTIVE
AMC251047	LORDS BLESSING	AMC251042	ACTIVE
AMC254410	JACKASS	AMC254410	ACTIVE
AMC254411	JENNEY	AMC254410	ACTIVE
AMC254412	HINNY	AMC254410	ACTIVE
AMC258455	TURKEY BUZZARD EXTEN	AMC258455	ACTIVE
AMC258456	TURKEY BUZZARD #2	AMC258455	ACTIVE
AMC258457	TURKEY BUZZARD #3	AMC258455	ACTIVE
AMC258458	TURKEY BUZZARD #4	AMC258455	ACTIVE
AMC259813	D6 PLACER	AMC259812	ACTIVE
AMC259814	EASTSIDE	AMC259812	ACTIVE
AMC291104	CAS #2	AMC291104	ACTIVE
AMC292017	C 6 PLACER	AMC292017	ACTIVE
AMC292924	CD7 PLACER	AMC292924	ACTIVE
AMC300332	WOLF #5	AMC300332	ACTIVE
AMC300333	WOLF #6	AMC300332	ACTIVE
AMC308433	OCOTILLO #1	AMC308433	ACTIVE
AMC308434	OCOTILLO #2	AMC308433	ACTIVE
AMC313473	PATRIOT 1	AMC313473	ACTIVE
AMC313474	PATRIOT 2	AMC313473	ACTIVE
AMC313475	PATRIOT 3	AMC313473	ACTIVE
AMC313476	PATRIOT 4	AMC313473	ACTIVE
AMC313477	PATRIOT 5	AMC313473	ACTIVE
AMC313839	RR HUMBUG #1	AMC313836	ACTIVE
AMC313840	RR HUMBUG #2	AMC313836	ACTIVE
AMC314304	ORO DE VALENZUELA	AMC314304	ACTIVE
AMC314631	RR HUMBUG #3	AMC314626	ACTIVE

DEPARTMENT OF THE INTERIOR
BUREAU OF LAND MANAGEMENT
MINING CLAIMS

MC Customer Information - With Serial No. and Claim Name
ACTIVE CLAIMS

Run Date: 09/07/2012 02:07 PM

Page 2 of 4

<u>Serial No.</u>	<u>Claim Name/Number</u>	<u>Lead Serial No.</u>	<u>Disposition</u>
AMC316493	AQUARIOUS EXTENSION	AMC316493	ACTIVE
AMC321061	EFTY #2	AMC321061	ACTIVE
AMC326311	CARRIE #1	AMC326311	ACTIVE
AMC326312	CARRIE #2	AMC326311	ACTIVE
AMC326313	CARRIE #3	AMC326311	ACTIVE
AMC326314	CARRIE #4	AMC326311	ACTIVE
AMC326315	PENNEYEIGHT #1	AMC326311	ACTIVE
AMC326316	PENNEYWEIGHT #2	AMC326311	ACTIVE
AMC326319	PAT	AMC326311	ACTIVE
AMC326322	DOUBLE R	AMC326311	ACTIVE
AMC326323	JAKE #1	AMC326311	ACTIVE
AMC326324	JAKE #2	AMC326311	ACTIVE
AMC326325	JAKE #3	AMC326311	ACTIVE
AMC326326	OCOTILLO #3	AMC326311	ACTIVE
AMC326327	PILGRIM #1	AMC326311	ACTIVE
AMC326754	KEYSTONE #1	AMC326754	ACTIVE
AMC326757	KEYSTONE #4	AMC326754	ACTIVE
AMC326758	KEYSTONE #5	AMC326754	ACTIVE
AMC326760	KEYSTONE #7	AMC326754	ACTIVE
AMC326761	KEYSTONE #8	AMC326754	ACTIVE
AMC326762	KEYSTONE #9	AMC326754	ACTIVE
AMC326764	KEYSTONE #11	AMC326754	ACTIVE
AMC326765	KEYSTONE #12	AMC326754	ACTIVE
AMC326772	RANGE BULL #1	AMC326772	ACTIVE
AMC327930	RED BIRD #7	AMC327930	ACTIVE
AMC327931	RED BIRD #8	AMC327930	ACTIVE
AMC328303	RED BIRD #10	AMC328302	ACTIVE
AMC328593	CEEDEE #2	AMC328593	ACTIVE
AMC328594	CEEDEE #3	AMC328593	ACTIVE
AMC328595	CEEDEE #4	AMC328593	ACTIVE
AMC328597	CEEDEE #7	AMC328593	ACTIVE
AMC328598	CEEDEE #8	AMC328593	ACTIVE
AMC328605	BURRO #1	AMC328593	ACTIVE
AMC328606	BURRO #2	AMC328593	ACTIVE
AMC328698	CASS NO 4	AMC328689	ACTIVE
AMC328699	CASS NO 5	AMC328689	ACTIVE
AMC328700	CASS NO 6	AMC328689	ACTIVE
AMC328701	CASS NO 7	AMC328689	ACTIVE
AMC328702	CASS NO 8	AMC328689	ACTIVE
AMC328703	CEEDEE #1	AMC328689	ACTIVE
AMC328704	CEEDEE #5	AMC328689	ACTIVE
AMC328705	GENES DREAM	AMC328689	ACTIVE
AMC328742	RED BIRD #11	AMC328742	ACTIVE
AMC329020	RR #1	AMC329013	ACTIVE
AMC329021	RR #2	AMC329013	ACTIVE
AMC329022	RR #3	AMC329013	ACTIVE
AMC329023	RR #4	AMC329013	ACTIVE
AMC329318	MERCER'S PLACE	AMC329318	ACTIVE
AMC329388	BAD LUCK	AMC329388	ACTIVE
AMC329389	NO LUCK	AMC329388	ACTIVE
AMC329390	GOOD LUCK	AMC329388	ACTIVE
AMC329391	GREAT LUCK	AMC329388	ACTIVE
AMC329392	CLINTON	AMC329388	ACTIVE
AMC329393	CLYDE	AMC329388	ACTIVE
AMC329394	BONNY	AMC329388	ACTIVE
AMC329800	GYPSY MOTH 1	AMC329800	ACTIVE
AMC329801	GYPSY MOTH 2	AMC329800	ACTIVE
AMC331233	RED BASIN #1	AMC331232	ACTIVE
AMC333426	LA SIESTA #1	AMC333426	ACTIVE

**DEPARTMENT OF THE INTERIOR
BUREAU OF LAND MANAGEMENT
MINING CLAIMS**

**MC Customer Information - With Serial No. and Claim Name
ACTIVE CLAIMS**

Run Date: 09/07/2012 02:07 PM

Page 3 of 4

<u>Serial No.</u>	<u>Claim Name/Number</u>	<u>Lead Serial No.</u>	<u>Disposition</u>
AMC333427	LA SIESTA #3	AMC333426	ACTIVE
AMC338207	SEVEN GRAND	AMC338207	ACTIVE
AMC339964	RR #5	AMC339964	ACTIVE
AMC339965	RR #6	AMC339964	ACTIVE
AMC350275	GOLD BUG	AMC350275	ACTIVE
AMC350276	GOLD MASTER	AMC350275	ACTIVE
AMC350277	LOBO	AMC350275	ACTIVE
AMC350278	MINE LAB	AMC350275	ACTIVE
AMC350279	WEBSTER MINE	AMC350275	ACTIVE
AMC350280	WHISTLER	AMC350275	ACTIVE
AMC350281	WICKENBURG	AMC350275	ACTIVE
AMC350905	KING DUCK II	AMC350903	ACTIVE
AMC350906	LITTLE TERRY	AMC350903	ACTIVE
AMC350907	DEVILS NEST AU 9	AMC350903	ACTIVE
AMC350910	DEVILS NEST AU 12	AMC350903	ACTIVE
AMC355930	LEAVE NO HOLES #1	AMC355930	ACTIVE
AMC355931	LEAVE NO HOLES #2	AMC355930	ACTIVE
AMC355932	LEAVE NO HOLES #3	AMC355930	ACTIVE
AMC355933	LEAVE NO HOLES #4	AMC355930	ACTIVE
AMC356382	DUCBILL #1	AMC356380	ACTIVE
AMC356383	DUCBILL #2	AMC356380	ACTIVE
AMC356553	AU SUM 1	AMC356553	ACTIVE
AMC357837	KAREN LYNN	AMC357837	ACTIVE
AMC358378	HIDDEN TREASURE	AMC358378	ACTIVE
AMC358379	AQUARIOUS EXT W #1	AMC358379	ACTIVE
AMC358380	AQUARIOUS EXT W #2	AMC358379	ACTIVE
AMC358381	AQUARIOUS EXT W #3	AMC358379	ACTIVE
AMC358382	AQUARIOUS EXT W #4	AMC358379	ACTIVE
AMC362558	HOLLY MARIE	AMC362558	ACTIVE
AMC364340	MARY FRANCIS	AMC364340	ACTIVE
AMC364688	RR #7	AMC364688	ACTIVE
AMC364689	RR #8	AMC364688	ACTIVE
AMC366267	COBI'S GOLD	AMC366267	ACTIVE
AMC366268	RENEE'S BEST CHANCE	AMC366267	ACTIVE
AMC366269	ROUGH ROAD	AMC366267	ACTIVE
AMC366270	STUCK DUCK	AMC366267	ACTIVE
AMC366271	TEGANS BANK	AMC366267	ACTIVE
AMC368415	JACKS HIDEAWAY	AMC368415	ACTIVE
AMC371350	WILGERS WISH	AMC371350	ACTIVE
AMC371802	HAPPY TIMES	AMC371802	ACTIVE
AMC371803	SADDLE TRAMPS	AMC371802	ACTIVE
AMC374274	LORI'S PLACE	AMC374274	ACTIVE
AMC374275	CHARLES' DREAM	AMC374274	ACTIVE
AMC374726	ROSLYN'S ROOST	AMC374726	ACTIVE
AMC38911	DIABLO PLACER	AMC38911	ACTIVE
AMC395761	BUMBLE BEE KING	AMC395761	ACTIVE
AMC395912	REEVES RENDEZVOUS	AMC395912	ACTIVE
AMC395914	BILL SEES TREASURE	AMC395912	ACTIVE
AMC406356	CASS NO. 9	AMC406356	ACTIVE
AMC407030	CAROLS CORNER	AMC407030	ACTIVE
AMC410363	CASS #10	AMC410363	ACTIVE
AMC410364	GOLDEN SANDS	AMC410363	ACTIVE
AMC48976	AQUARIOUS NO 1	AMC48976	ACTIVE
AMC48977	AQUARIUS NO 3	AMC48976	ACTIVE
AMC62606	AQUARIOUS NO 2	AMC62606	ACTIVE
AMC64830	CATCLAW	AMC64830	ACTIVE
AMC68531	THOMASON	AMC68526	ACTIVE
AMC74734	SHARON LEE NO 1	AMC74734	ACTIVE
AMC74735	SHARON LEE NO 2	AMC74734	ACTIVE

DEPARTMENT OF THE INTERIOR
BUREAU OF LAND MANAGEMENT
MINING CLAIMS

MC Customer Information - With Serial No. and Claim Name
ACTIVE CLAIMS

Run Date: 09/07/2012 02:07 PM

Page 4 of 4

<u>Serial No.</u>	<u>Claim Name/Number</u>	<u>Lead Serial No.</u>	<u>Disposition</u>
AMC74736	SHARON LEE NO 3	AMC74734	ACTIVE
AMC74737	SHARON LEE NO 4	AMC74734	ACTIVE
AMC76951	MERCIFUL HEAVENS #2	AMC76950	ACTIVE
AMC82213	BEAN BAG #1	AMC82212	ACTIVE
AMC89414	BEAN BAG #2	AMC89414	ACTIVE
AMC89420	WOLF #1	AMC89414	ACTIVE
AMC89421	WOLF #2	AMC89414	ACTIVE
AMC89422	WOLF #3	AMC89414	ACTIVE
AMC89423	WOLF #4	AMC89414	ACTIVE
AMC92803	GOODWIN #1	AMC92803	ACTIVE
AMC95198	GOLD PALACE I	AMC95198	ACTIVE
AMC95199	GOLD PALACE II	AMC95198	ACTIVE
AMC95200	GOLD PALACE III	AMC95198	ACTIVE
AMC95201	GOLD PALACE IV	AMC95198	ACTIVE
AMC95202	GOLD PALACE V	AMC95198	ACTIVE
AMC95203	MORE THAN LOTS OF RO	AMC95198	ACTIVE
AMC95204	LOTS OF ROCK	AMC95198	ACTIVE
AMC95205	GOLD PALACE VIII	AMC95198	ACTIVE
AMC96051	J D R #1	AMC96051	ACTIVE
AMC96052	J D R #2	AMC96051	ACTIVE
AMC96053	J D R #3	AMC96051	ACTIVE

Number of ACTIVE cases: 190

AMC 11413
AMC 38911
AMC 48976
AMC 62606
AMC 68526
AMC 74734
AMC 76950
AMC 82212
AMC 89414
AMC 92803
AMC 95198
AMC 96051
AMC 102389
AMC 112605
AMC 126045
AMC 126534
AMC 129334
AMC 130488
AMC 142355
AMC 157621
AMC 170911
AMC 174554
AMC 191670
AMC 196365
AMC 235841
AMC 236096
AMC 244561
AMC 247112
AMC 250275
AMC 251042
AMC 254410
AMC 258455
AMC 259812
AMC 291104
AMC 292017
AMC 292924
AMC 300332
AMC 308433
AMC 313473
AMC 313836

AMC 314304
AMC 314626
AMC 316493
AMC 321061
AMC 326311
AMC 326323
AMC 326754
AMC 326772
AMC 327930
AMC 328302
AMC 328593
AMC 328689
AMC 329013
AMC 329318
AMC 329388
AMC 329800
AMC 331232
AMC 338207
AMC 339964
AMC 350903
AMC 350903
AMC 355930
AMC 356380
AMC 356553
AMC 357837
AMC 358378
AMC 358379
AMC 362558
AMC 364340
AMC 364688
AMC 364830
AMC 366267
AMC 368415
AMC 371350
AMC 371802
AMC 374274
AMC 374726
AMC 395761
AMC 395912
AMC 406356
AMC 407030

Recorded mail
 Roadrunner Prospectors Club
 Box 56804
 Phoenix, AZ 85079

MAINTENANCE FEE PAYMENT IN LIEU OF ASSESSMENT WORK FOR THE UPCOMING
 ASSESSMENT YEAR BEGINNING SEPTEMBER 1, 2011

Seq. #	AMC #	Claim Name	County	Cnty Record Data	Township	Range	Section
1	326754	Keystone #1	Pinal	5S	15E	4	1
2	326764	Keystone #11	Pinal	5S	15E	4	2
3	326765	Keystone #12	Pinal	5S	15E	4	3
4	326757	Keystone #4	Pinal	5S	15E	4	4
5	326758	Keystone #5	Pinal	5S	15E	4	5
6	326760	Keystone #7	Pinal	5S	15E	4	6
7	326761	Keystone #8	Pinal	5S	15E	4	7
8	326762	Keystone #9	Pinal	5S	15E	4	8

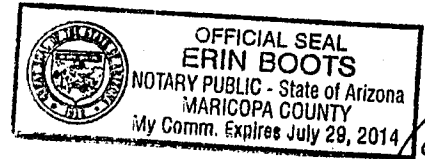
RECEIVED
 CLIMAZ STATE OFFICE
 2011 JUL 29 A 10:15
 PHOENIX, ARIZONA

The name and address of the owner of the Claims for
 which this is prepared is:

Roadrunners Prospectors Club Inc.
 P. O. Box 56804
 Phoenix, AZ 85079

Signature: [Handwritten Signature] (agent)

Date: 7/29/2011



STATE OF ARIZONA
 COUNTY OF MARICOPA } SS

This instrument was acknowledged before me this 29th day of July, 2011, by [Handwritten Name]
 In witness whereof I herewith set my hand and official seal

When recorded mail to:
 Roadrunner Prospector Club
 P. O. Box 56804
 Phoenix, AZ 85079

Maintenance Fee Payment in Lieu of Assessment Work for the Upcoming
 Assessment Year Beginning September 1, 2011.

Seq. #	AMC #	Claim Name	County	Cnty Record Data	Township	Range	Section
✓ 1	292017	C6 Placer	La Paz	4N	20W	23	1
✓ 2	292924	CD7 Placer	La Paz	4N	20W	14, 15, 23	2
✓ 3	259813	D6 Placer	La Paz	4N	20W	26	3
✓ 4	38911	Diablo Placer	La Paz	4N	20W	23,24,25,26	4
✓ 5	259814	Eastside Placer	La Paz	4N	20W	23	5

RECEIVED
 MARICOPA STATE OFFICE
 2011 JUL 29 A 10:15
 PHOENIX, ARIZONA

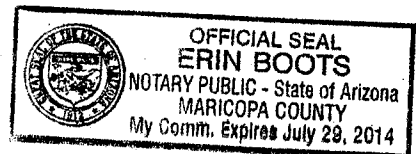
The name and address of the owner of the Claims for
 which this is prepared is:

Roadrunners Prospectors Club Inc.
 P. O. Box 56804
 Phoenix, AZ 85079

Signature: [Handwritten Signature] (agent)

Date: 7/29/2011

Page 1 of 1



STATE OF ARIZONA }
 COUNTY OF MARICOPA } SS

This instrument was acknowledged before me this 29 day of July, 2011, by Jack Engstrom
 In witness whereof I herewith set my hand and official seal
[Handwritten Signature] NOTARY PUBLIC
 Expires 7/28/14

5

When recorded mail to:

Roadrunner Prospector Club
P. O. Box 56804
Phoenix, AZ 85079

MAINTENANCE FEE PAYMENT IN LIEU OF ASSESSMENT WORK FOR THE UPCOMING
ASSESSMENT YEAR BEGINNING SEPTEMBER 1, 2011

Seq. #	AMC #	Claim Name	County	Cnty Record Data	Township	Range	Section
1	395914	Bill Sees Treasure	Maricopa	7N	4W	5	1
2	407030	Carols Corner	Maricopa	7N	3W	18	2
3	326311	Carrie #1	Maricopa	7N	3W	31	3
4	326312	Carrie #2	Maricopa	7N	3W	31	4
5	326313	Carrie #3	Maricopa	7N	3W	30	5
6	326314	Carrie #4	Maricopa	7N	3W	30	6
7	291104	Cas #2	Maricopa	7N	3W	29	7
8	328698	Cass No. 4	Maricopa	7N	3W	29	8
9	328699	Cass No. 5	Maricopa	7N	3W	29	9
10	328700	Cass No. 6	Maricopa	7N	3W	29	10
11	328701	Cass No. 7	Maricopa	7N	3W	29	11
12	328702	Cass No. 8	Maricopa	7N	3W	29	12
13	406356	Cass No. 9	Maricopa	7N	3W	29	13
14	374275	Charles' Dream	Maricopa	7N	3W	20	14
15	326322	Double R	Maricopa	6N	4W	12	15
16	350275	Gold Bug	Maricopa	6N	6W	26	16
17	350276	Gold Master	Maricopa	6N	6W	26	17
18	329800	Gypsy Moth 1	Maricopa	7N	3W	21	18
19	329801	Gypsy Moth 2	Maricopa	7N	3W	21	19
20	326323	Jake #1	Maricopa	7N	3W	29	20
21	326324	Jake #2	Maricopa	7N	3W	29	21
22	326325	Jake #3	Maricopa	7N	3W	29	22
23	333426	La Siesta #1	Maricopa	7N	3W	30	23
24	333427	La Siesta #3	Maricopa	7N	3W	30	24
25	350277	Lobo	Maricopa	6N	6W	26	25
26	374274	Lori's Place	Maricopa	7N	3W	20	26
27	350278	Mine Lab	Maricopa	6N	6W	26	27
28	308433	Ocotillo #1	Maricopa	7N	3W	17, 20	28
29	308434	Ocotillo #2	Maricopa	7N	3W	17, 18	29
30	326326	Ocotillo #3	Maricopa	7N	3W	17, 18, 20	30

The name and address of the owner of the Claims for which this is prepared is:

Roadrunners Prospectors Club Inc.
P. O. Box 56804
Phoenix, AZ 85079

PHOENIX, ARIZONA



STATE OF ARIZONA }
COUNTY OF MARICOPA } SS

Signature: *Jack Enabrecht*

7/29/2011

Date:

RECEIVED
MARICOPA COUNTY
STATE OF ARIZONA
page 1 of 2

This instrument was acknowledged before me this 24th day of July, 2011, by Jack Enabrecht in witness whereof herewith set my hand and official seal.

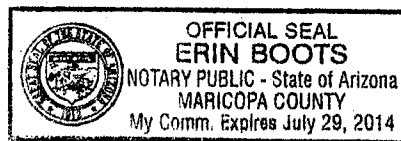
E. I. OOD
NOTARY PUBLIC
Expires 7/29/14

56

When recorded mail to:
 Roadrunner Prospect Club
 P. O. Box 56804
 Phoenix, AZ 85079

MAINTENANCE FEE PAYMENT IN LIEU OF ASSESSMENT WORK FOR THE UPCOMING
 ASSESSMENT YEAR BEGINNING SEPTEMBER 1, 2011.

Seq. #	AMC #	Claim Name	County	Cnty Record Data	Township	Range	Section
31	326319	Pat	Maricopa	7N	3W	31	31
32	326315	Pennyweight #1	Maricopa	7N	3W	29	32
33	326316	Pennyweight #2	Maricopa	7N	3W	29	33
34	326327	Pilgrim #1	Maricopa	7N	3W	31	34
35	126406	Randy B	Maricopa	7N	3W	30	35
36	326772	Range Bull # 1	Maricopa	7N	3W	21	36
37	331233	Red Basin #1	Maricopa	6N	6W	26	37
38	327930	Red Bird # 7	Maricopa	7N	3W	17	38
39	327931	Red Bird # 8	Maricopa	7N	3W	20	39
40	328302	Red Bird # 9	Maricopa	7N	3W	17	40
41	328303	Red Bird #10	Maricopa	7N	3W	17	41
42	395912	Reeves Rendezvous	Maricopa	7N	4W	5	42
43	374726	Roslyn's Roost	Maricopa	7N	3W	17	43
44	329020	RR #1	Maricopa	6N	4W	1	44
45	329021	RR #2	Maricopa	6N	4W	1	45
46	329022	RR #3	Maricopa	6N	4W	1	46
47	329023	RR #4	Maricopa	6N	4W	1	47
48	339964	RR #5	Maricopa	6N	4W	1	48
49	339965	RR #6	Maricopa	6N	4W	1	49
50	364688	RR #7	Maricopa	6N	4W	1	50
51	364689	RR #8	Maricopa	6N	4W	1	51
52	247112	Sando	Maricopa	7N	3W	28	52
53	338207	Seven Grand	Maricopa	7N	4W	25	53
54	350279	Webster Mine	Maricopa	6N	6W	26	54
55	350280	Whistler	Maricopa	6N	6W	26	55
56	350281	Wickenburg	Maricopa	6N	6W	26	56



The name and address of the owner of the Claims for which this is prepared is:

Roadrunners Prospectors Club Inc. 15 JUL 29 2011
 P. O. Box 56804
 Phoenix, AZ 85079

STATE OF ARIZONA }
 COUNTY OF MARICOPA } ss

Signature: [Handwritten Signature] (agent)

This instrument was acknowledged before me this 21st day of July, 2011, by Jack Erin Boots in witness whereof I herewith set my hand and official seal.

Date: 7/29/2011

page 2 of 2 NOTARY PUBLIC Expires 07/29/14

When recorded mail to:

Roadrunner Prospector Club

P. O. Box 56804

Phoenix, AZ 85079

MAINTENANCE FEE PAYMENT IN LIEU OF ASSESSMENT WORK FOR THE UPCOMING ASSESSMENT YEAR BEGINNING SEPTEMBER 1, 2011.

Seq. #	AMC #	Claim Name	County	Cnty Record Data	Township	Range	Section
1	68531	Thomason	Yavapai	0121 511	9N	4W	7
2	251044	Faith #3	Yavapai	1812 836	9N	5W	13
3	251047	Lords Blessing	Yavapai	1803 415	9N	5W	13
4	358379	Aquarius Ext. West #1	Yavapai	3633817 4076 797	10N	2E	18
5	358380	Aquarius Ext. West #2	Yavapai	3633818 4076 798	10N	2E	18
6	358381	Aquarius Ext. West #3	Yavapai	3633819 4076 799	10N	2E	18
7	358382	Aquarius Ext. West #4	Yavapai	3633820 4076 800	10N	2E	18
8	48976	Aquarius #1	Yavapai	0801 192	10N	2E	7
9	62606	Aquarius #2	Yavapai	1001 437	10N	2E	7
10	48977	Aquarius #3	Yavapai	0801 194	10N	2E	7, 18
11	316493	Aquarius Extension	Yavapai	2402 767	10N	2E	18
12	356553	Au Sum 1	Yavapai	4511 771	10N	2E	28,29,32,33
13	329388	Bad Luck	Yavapai	2780 912	12N	1W	14, 23
14	82213	Bean Bag #1	Yavapai	0965 338	12N	1W	28
15	89414	Bean Bag #2	Yavapai	1249 413	12N	1W	28
16	235841	Betty #4	Yavapai	1713 778	12N	1W	14
17	235842	Betty #5	Yavapai	1713 780	12N	1W	14
18	174224	Big Rock #1	Yavapai	1469 76	12N	1W	10, 11
19	174225	Big Rock #2	Yavapai	1469 78	12N	1W	10
20	329394	Bonny	Yavapai	2780 924	12N	1W	30
21	395761	Bumble Bee King	Yavapai	4651 956	9N	2E	5
22	328605	Burro #1	Yavapai	2742 987	12N	1W	33
23	328606	Burro #2	Yavapai	2742 985	11N	1W	4
24	64830	Catclaw	Yavapai	0912 239	9N	4W	6
25	328703	Ceedee #1	Yavapai	2746 703	8N	1W	5
26	328593	Ceedee #2	Yavapai	2742 961	8N	1W	5
27	328594	Ceedee #3	Yavapai	2742 963	8N	1W	5
28	328595	Ceedee #4	Yavapai	2742 965	8N	1W	5
29	328704	Ceedee #5	Yavapai	2746 705	8N	1W	5
30	328597	Ceedee #7	Yavapai	2742 969	8N	1W	4
31	328598	Ceedee #8	Yavapai	2742 971	8N	1W	4
32	329392	Clinton	Yavapai	2780 920	12N/12N	1W/2W	30/25
33	329393	Clyde	Yavapai	2780 922	12N/12N	1W/2W	30/25
34	366267	Cobi's Gold	Yavapai	4281 505	11.5N	1E	19
35	350910	Devils Nest AU 12	Yavapai	3620 62	9N	4W	6
36	350907	Devils Nest AU 9	Yavapai	3620 60	9N	4W	6
37	142356	Donkey Mine #4	Yavapai	1422 292	12N	1W	33
38	356382	Ducbill #1	Yavapai	27429 1402 63	12N	1W	17
39	356383	Ducbill #2	Yavapai	27430 1402 65	12N	1W	17

The name and address of the owner of the Claims for which this is prepared is:
Roadrunners Prospectors Club Inc. PHOENIX, ARIZONA
P. O. Box 56804
Phoenix, AZ 85079



Signature: *John Englebert* (agent)

Date: 7/29/2011

STATE OF ARIZONA }
COUNTY OF MARICOPA }SS

This instrument was acknowledged before me this 29th day of July, 2011, by *John Englebert*
In witness whereof, I herewith set my hand and official seal.

Erin Boots
NOTARY PUBLIC Expires

119
John

2011 JUL 29 10:15 AM
RECEIVED
Page 1 of 3

When recorded mail to:

Roadrunner Prospect Club
P. O. Box 56804
Phoenix, AZ 85079

MAINTENANCE FEE PAYMENT IN LIEU OF ASSESSMENT WORK FOR THE UPCOMING
ASSESSMENT YEAR BEGINNING SEPTEMBER 1, 2011.

Seq. #	AMC #	Claim Name	County	Cnty Record Data	Township	Range	Section
40	236096	Gary's Place #1A	Yavapai	1714 193	12N	1W	14
41	328705	Genes Dream	Yavapai	2746 707	9.5N	2E	20, 21
42	244561	Gold Dust #2	Yavapai	1781 510	11N	3E	30
43	95198	Gold Palace I	Yavapai	1256 447	12N	1W	19
44	95199	Gold Palace II	Yavapai	1256 450	12N	1W	19
45	95200	Gold Palace III	Yavapai	1256 453	12N	1W	19
46	95201	Gold Palace IV	Yavapai	1256 456	12N	1W	19
47	95202	Gold Palace V	Yavapai	1256 459	12N	1W	19
48	95205	Gold Palace VIII	Yavapai	1256 468	12N	1W	30
49	329390	Good Luck	Yavapai	2780 916	12N	1W	23, 24
50	92803	Goodwin #1	Yavapai	1058 779	12N	1W	28, 33
51	329391	Great Luck	Yavapai	2780 918	12N	1W	24
52	371802	Happy Times	Yavapai	4390 621	13N	3W	29, 32
53	358378	Hidden Treasure	Yavapai	3633816 4076 796	12N/12N	1W/2W	30,31/25,36
54	254412	Hinny	Yavapai	1807 656	11N	1E	34
55	362558	Holly Marie	Yavapai	3769442 4190 312	9.5N	2E	20, 21
56	368415	Jacks Hideaway	Yavapai	4308 863	13N	3W	29
57	254410	Jackass	Yavapai	1807 660	11N	1E	34, 35
58	112606	Janet Lynn No. Two (2)	Yavapai	1331 560	10N	1E	12, 13
59	96051	JDR #1	Yavapai	1267 825	12.5N	2W	21
60	96052	JDR #2	Yavapai	1267 827	12.5N	2W	21
61	96053	JDR #3	Yavapai	1267 829	12.5N/13N	2W/2W	21/33
62	254411	Jenney	Yavapai	1807 658	11N	1E	34
63	357837	Karen Lynn	Yavapai	4039 542	9N	4W	6
64	350905	King Duck II	Yavapai	4247 552	10N/9N	4W/4W	31/6
65	112605	Laura Kay No. One (1)	Yavapai	1331 563	10N	1E	12, 13
66	355930	Leave No Holes #1	Yavapai	3989 69	9N	5W	12
67	355931	Leave No Holes #2	Yavapai	3989 70	9N	5W	12
68	355932	Leave No Holes #3	Yavapai	3989 71	9N	5W	13
69	355933	Leave No Holes #4	Yavapai	3989 72	9N	5W	13
70	321061	Lefty #2	Yavapai	2479 560	8N	1E	30
71	350906	Little Terry	Yavapai	4247 551	9N	4W	6
72	95204	Gold Palace VII	Yavapai	1256 465	12N	1W	19
73	126538	Mandala 10	Yavapai	1371 343	10N	2E	31
74	129334	Mandala 12	Yavapai	1376 706	10N	2E	30
75	157621	Mandala 14	Yavapai	1437 981	10N	2E	30
76	102389	Mandala 2 & 3	Yavapai	1293 289	10N	2E	30
77	126535	Mandala 7	Yavapai	1437 985	10N	2E	30
78	126536	Mandala 8	Yavapai	1371 339	10N	2E	30
79	126537	Mandala 9	Yavapai	1371 341	10N	2E	30

The name and address of the owner of the Claims for which this is prepared is:

Roadrunners Prospectors Club/Int
P. O. Box 56804
Phoenix, AZ 85079

Signature: [Signature] (agent)

Date: 7/29/2011

Page 2 of 3



STATE OF ARIZONA }
COUNTY OF MARICOPA }SS

This instrument was acknowledged before me this 29 day of July, 2011, by [Signature]
in witness whereof I herewith set my hand and official seal.

[Signature] NOTARY PUBLIC
Expires

When recorded mail to:

Roadrunner Prospect Club

P. O. Box 56804

Phoenix, AZ 85079

MAINTENANCE FEE PAYMENT IN LIEU OF ASSESSMENT WORK FOR THE UPCOMING ASSESSMENT YEAR BEGINNING SEPTEMBER 1, 2011.

Table with 9 columns: Seq. #, AMC #, Claim Name, County, Cnty Record Data, Township, Range, Section. Rows 80-119 listing various claims in Yavapai County.


The name and address of the owner of the Claims for which this is prepared is:

Roadrunners Prospectors Club Inc. P. O. Box 56804 Phoenix, AZ 85079

Signature: [Handwritten Signature] (agent)

Date: 7/29/2011

page 3 of 3



This instrument was acknowledged before me this 29 day of July, 2011, by JACK ENGLISH. In witness whereof, I herewith set my hand and official seal.

[Handwritten Signature] NOTARY PUBLIC Expires

United States Department of the Interior
Bureau of Land Management
 LANDS/RECREATION & PLANNING
 ONE N CENTRAL AVE
 PHOENIX, AZ 85004 -2203
 Phone: 602-417-9200

Receipt

No: 2392257

Transaction #: 2467331	
Date of Transaction: 07/29/2011	
CUSTOMER:	
ROADRUNNER PROSPECTORS CLUB INC BOX 56804 PHOENIX, AZ 85079 US	

LINE #	QTY	DESCRIPTION	REMARKS	UNIT PRICE	TOTAL
1	1.00	LOCATABLE MINERALS / MINING CLAIMS-NOT NEW-UNADJUD, ONE AUTH NO. ONLY / MINING CLAIM MONEY RECEIVED CASES: AMC326754/\$26320.00	MAINT 2012/188	- n/a -	26320.00
TOTAL:					\$26,320.00

PAYMENT INFORMATION			
1	AMOUNT:	26320.00	POSTMARKED: N/A
	TYPE:	CHECK	RECEIVED: 07/29/2011
	CHECK NO:	7453	
	NAME:	ROADRUNNER PROSPECTORS CLUB INC BOX 56804 PHOENIX AZ 85079 US	

REMARKS

This receipt was generated by the automated BLM Collections and Billing System and is a paper representation of a portion of the official electronic record contained therein.

Receipt 214583

SEP 01 2010

11413
38911
48976
62606
64830
68526
74734
76950
82212
89414
92803
95198
96051
102389
112605
126534
129334
130488
142355
170911
157621
174224
191670
196365
235841
236096
244561
247112
251042
254410
258455

291104
355930
362558
374274
374726
395761
395912
292017
292924
259812
371350
371802
368415
366267
364688
326311
326772
326754
333426
300332
308433
313473
313836
314304
314626
316493
321061
327930
328593
328689
329013

329388
329318
329800
331232
338207
339964
328302
350275
350903
356380
356553
358378
358379
357837
364340

When recorded mail to:
 Roadrunner Prospectors Club
 P. O. Box 56804
 Phoenix, AZ 85079

MAINTENANCE FEE PAYMENT IN LIEU OF ASSESSMENT WORK FOR THE UPCOMING
 ASSESSMENT YEAR BEGINNING SEPTEMBER 1, 2010

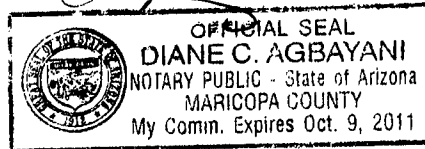
Seq. #	AMC #	Claim Name	County	Cnty Record Data	Township	Range	Section
1	395914	Bill Sees Treasure	Maricopa	2010 0427789	7N	4W	5
2	326311	Carrie #1	Maricopa	93 0174157	7N	3W	31
3	326312	Carrie #2	Maricopa	93 0174158	7N	3W	31
4	326313	Carrie #3	Maricopa	93 0174160	7N	3W	30
5	326314	Carrie #4	Maricopa	93 0174159	7N	3W	30
6	291104	Cas #2	Maricopa	92 0366284	7N	3W	29
7	328698	Cass No. 4	Maricopa	93 0885578	7N	3W	29
8	328699	Cass No. 5	Maricopa	93 0885577	7N	3W	29
9	328700	Cass No. 6	Maricopa	93 0885576	7N	3W	29
10	328701	Cass No. 7	Maricopa	93 0885575	7N	3W	29
11	328702	Cass No. 8	Maricopa	93 0885574	7N	3W	29
12	374275	Charles' Dream	Maricopa	2006 1491112	7N	3W	20
13	326322	Double R	Maricopa	93 0174149	6N	4W	12
14	350275	Gold Bug	Maricopa	98 0535738	6N	6W	26
15	350276	Gold Master	Maricopa	98 0535739	6N	6W	26
16	329800	Gypsy Moth 1	Maricopa	94 0218517	7N	3W	21
17	329801	Gypsy Moth 2	Maricopa	94 0218518	7N	3W	21
18	326323	Jake #1	Maricopa	93 0174147	7N	3W	29
19	326324	Jake #2	Maricopa	93 0174146	7N	3W	29
20	326325	Jake #3	Maricopa	93 0174145	7N	3W	29
24	333426	La Siesta #1	Maricopa	95 0185054	7N	3W	30
22	333427	La Siesta #3	Maricopa	95 0185055	7N	3W	30
23	350277	Lobo	Maricopa	98 0535740	6N	6W	26
24	374274	Lori's Place	Maricopa	2006 1491113	7N	3W	20
25	350278	Mine Lab	Maricopa	98 0535741	6N	6W	26
26	308433	Ocotillo #1	Maricopa	90 0506459	7N	3W	17, 20
27	308434	Ocotillo #2	Maricopa	90 0506460	7N	3W	17, 18
28	326326	Ocotillo #3	Maricopa	93 0174155	7N	3W	17, 18, 20
29	326319	Pat	Maricopa	93 0174152	7N	3W	31
30	326315	Pennyeight #1	Maricopa	93 0174148	7N	3W	29

The name and address of the owner of the Claims for which this is prepared is:

Roadrunners Prospectors Club Inc.
 P. O. Box 56804
 Phoenix AZ 85079

PHOENIX, ARIZONA

[Handwritten Signature]



Signature: *[Handwritten Signature]* (agent)

Date: *[Handwritten Date: 8/20/2010]*

2010 AUG 20 4 45 PM

RECEIVED
 BLM AZ STATE OFFICE

NO. OF CLAIMS 186
 AMOUNT \$26,040.00
 RECEIPT NO. 2195337
 INIT. [Handwritten Initials]

When recorded mail to:
 Roadrunner Prospect Club
 P. O. Box 56804
 Phoenix, AZ 85079

MAINTENANCE FEE PAYMENT IN LIEU OF ASSESSMENT WORK FOR THE UPCOMING
 ASSESSMENT YEAR BEGINNING SEPTEMBER, 1, 2010.

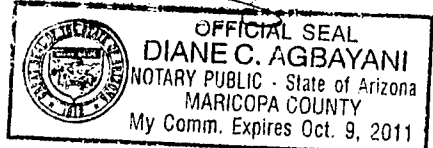
Seq. #	AMC #	Claim Name	County	Cnty Record Data	Township	Range	Section
31	326316	Pennyweight #2	Maricopa	93 0174156	7N	3W	29
32	326327	Pilgrim #1	Maricopa	93 0174153	7N	3W	31
33	126406	Randy B	Maricopa	15049 221	7N	3W	30
34	326772	Range Bull # 1	Maricopa	93 0362063	7N	3W	21
35	331233	Red Basin #1	Maricopa	94 0383049	6N	6W	26
36	327930	Red Bird # 7	Maricopa	93 0897433	7N	3W	17
37	327931	Red Bird # 8	Maricopa	93 0897432	7N	3W	20
38	328302	Red Bird # 9	Maricopa	93 0897431	7N	3W	17
39	328303	Red Bird #10	Maricopa	93 0819961	7N	3W	17
40	395912	Reeves Rendezvous	Maricopa	2010 0427788	7N	4W	5
41	374726	Roslyn's Roost	Maricopa	2006 1445012	7N	3W	17
42	329020	RR #1	Maricopa	94 0021782	6N	4W	1
43	329021	RR #2	Maricopa	94 0021783	6N	4W	1
44	329022	RR #3	Maricopa	94 0021784	6N	4W	1
45	329023	RR #4	Maricopa	94 0021785	6N	4W	1
46	339964	RR #5	Maricopa	96 0488373	6N	4W	1
47	339965	RR #6	Maricopa	96 0488374	6N	4W	1
48	364688	RR #7	Maricopa	2005 0477984	6N	4W	1
49	364689	RR #8	Maricopa	2005 0477985	6N	4W	1
50	247112	Sando	Maricopa	85 0559653	7N	3W	28
51	338207	Seven Grand	Maricopa	98 0139764	7N	4W	25
52	350279	Webster Mine	Maricopa	98 0535742	6N	6W	26
53	350280	Whistler	Maricopa	98 0535743	6N	6W	26
54	350281	Wickenburg	Maricopa	98 0535744	6N	6W	26

The name and address of the owner of the Claims for which this is prepared is:

Roadrunners Prospectors Club Inc.
 P. O. Box 56804
 Phoenix, AZ 85079

PHOENIX, ARIZONA

2010 AUG 20 A 9:51



Signature: *[Handwritten Signature]*
 RECEIVED BLM AZ STATE OFFICE

Date: *8/20/10*

When recorded mail to:
 Roadrunner Prospector Club
 P. O. Box 56804
 Phoenix, AZ 85079

MAINTENANCE FEE PAYMENT IN LIEU OF ASSESSMENT WORK FOR THE UPCOMING
 ASSESSMENT YEAR BEGINNING SEPTEMBER 1, 2010.

Seq. #	AMC #	Claim Name	County	Cnty Record Data	Township	Range	Section
1	68531	Thomason	Yavapai	0121 511	9N	4W	7
2	251044	Faith #3	Yavapai	1812 836	9N	5W	13
3	251047	Lords Blessing	Yavapai	1803 415	9N	5W	13
4	358379	Aquarius Ext. West #1	Yavapai	3633817 4076 797	10N	2E	18
5	358380	Aquarius Ext. West #2	Yavapai	3633818 4076 798	10N	2E	18
6	358381	Aquarius Ext. West #3	Yavapai	3633819 4076 799	10N	2E	18
7	358382	Aquarius Ext. West #4	Yavapai	3633820 4076 800	10N	2E	18
8	48976	Aquarius #1	Yavapai	0801 192	10N	2E	7
9	62606	Aquarius #2	Yavapai	1001 437	10N	2E	7
10	48977	Aquarius #3	Yavapai	0801 194	10N	2E	7, 18
11	316493	Aquarius Extension	Yavapai	2402 767	10N	2E	18
12	356553	Au Sum 1	Yavapai	4511 771	10N	2E	28,29,32,33
13	329388	Bad Luck	Yavapai	2780 912	12N	1W	14, 23
14	82213	Bean Bag #1	Yavapai	0965 338	12N	1W	28
15	89414	Bean Bag #2	Yavapai	1249 413	12N	1W	28
16	235841	Betty #4	Yavapai	1713 778	12N	1W	14
17	235842	Betty #5	Yavapai	1713 780	12N	1W	14
18	174224	Big Rock #1	Yavapai	1469 76	12N	1W	10, 11
19	174225	Big Rock #2	Yavapai	1469 78	12N	1W	10
20	329394	Bonny	Yavapai	2780 924	12N	1W	30
21	395761	Bumble Bee King	Yavapai	4651 956	9N	2E	5
22	328605	Burro #1	Yavapai	2742 987	12N	1W	33
23	328505	Burro #2	Yavapai	2742 985	11N	1W	4
24	64830	Catclaw	Yavapai	0912 239	9N	4W	6
25	328703	Ceedee #1	Yavapai	2746 703	8N	1W	5
26	328593	Ceedee #2	Yavapai	2742 961	8N	1W	5
27	328594	Ceedee #3	Yavapai	2742 963	8N	1W	5
28	328595	Ceedee #4	Yavapai	2742 965	8N	1W	5
29	328704	Ceedee #5	Yavapai	2746 705	8N	1W	5
30	328597	Ceedee #7	Yavapai	2742 969	8N	1W	4
31	328598	Ceedee #8	Yavapai	2742 971	8N	1W	4
32	329392	Clinton	Yavapai	2780 920	12N/12N	1W/2W	30/25
33	329393	Clyde	Yavapai	2780 922	12N/12N	1W/2W	30/25
34	366267	Cobi's Gold	Yavapai	4281 505	11.5N	1E	19
35	350910	Devils Nest AU 12	Yavapai	3620 62	9N	4W	6
36	350907	Devils Nest AU 9	Yavapai	3620 60	9N	4W	6
37	142350	Donkey Mine #4	Yavapai	1422 292	12N	1W	33
38	356382	Ducbill #1	Yavapai	27429 1402 63	12N	1W	17
39	356383	Ducbill #2	Yavapai	27430 1402 65	12N	1W	17

The name and address of the owner of the Claims for which this is prepared is:

Roadrunners Prospectors Club Inc.
 P. O. Box 56804
 Phoenix, AZ 85079

PHOENIX, ARIZONA

Signature

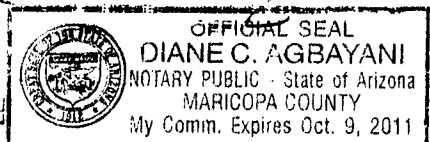
[Handwritten Signature]
 (agent)

2010 AUG 20 4 58 PM

Date

8/20/2010

RECEIVED
 BLMAZ STATE OFFICE



When recorded mail to:
 Roadrunner Prospectors ^b
 P. O. Box 56804
 Phoenix, AZ 85079

MAINTENANCE FEE PAYMENT IN LIEU OF ASSESSMENT WORK FOR THE UPCOMING
 ASSESSMENT YEAR BEGINNING SEPTEMBER 1, 2010.

Seq. #	AMC #	Claim Name	County	Cnty Record Data	Township	Range	Section
40	236096	Gary's Place #1A	Yavapai	1714 193	12N	1W	14
41	328705	Genes Dream	Yavapai	2746 707	9.5N	2E	20, 21
42	244561	Gold Dust #2	Yavapai	1781 510	11N	3E	30
43	95198	Gold Palace I	Yavapai	1256 447	12N	1W	19
44	95199	Gold Palace II	Yavapai	1256 450	12N	1W	19
45	95200	Gold Palace III	Yavapai	1256 453	12N	1W	19
46	95201	Gold Palace IV	Yavapai	1256 456	12N	1W	19
47	95202	Gold Palace V	Yavapai	1256 459	12N	1W	19
48	95205	Gold Palace VIII	Yavapai	1256 468	12N	1W	30
49	329390	Good Luck	Yavapai	2780 916	12N	1W	23, 24
50	92803	Goodwin #1	Yavapai	1058 779	12N	1W	28, 33
51	329391	Great Luck	Yavapai	2780 918	12N	1W	24
52	371802	Happy Times	Yavapai	4390 621	13N	3W	29, 32
53	358378	Hidden Treasure	Yavapai	3633816 4076 796	12N/12N	1W/2W	30,31/25,36
54	254412	Hinny	Yavapai	1807 656	11N	1E	34
55	362558	Holly Marie	Yavapai	3769442 4190 312	9.5N	2E	20, 21
56	368415	Jacks Hideaway	Yavapai	4308 863	13N	3W	29
57	254410	Jackass	Yavapai	1807 660	11N	1E	34, 35
58	112606	Janet Lynn No. Two (2)	Yavapai	1331 560	10N	1E	12, 13
59	96051	JDR #1	Yavapai	1267 825	12.5N	2W	21
60	96052	JDR #2	Yavapai	1267 827	12.5N	2W	21
61	96053	JDR #3	Yavapai	1267 829	12.5N/13N	2W/2W	21/33
62	254411	Jenney	Yavapai	1807 658	11N	1E	34
63	357837	Karen Lynn	Yavapai	4039 542	9N	4W	6
64	350905	King Duck II	Yavapai	4247 552	10N/9N	4W/4W	31/6
65	112608	Laura Kay No. One (1)	Yavapai	1331 563	10N	1E	12, 13
66	355930	Leave No Holes #1	Yavapai	3989 69	9N	5W	12
67	355931	Leave No Holes #2	Yavapai	3989 70	9N	5W	12
68	355932	Leave No Holes #3	Yavapai	3989 71	9N	5W	13
69	355933	Leave No Holes #4	Yavapai	3989 72	9N	5W	13
70	321061	Lefty #2	Yavapai	2479 560	8N	1E	30
71	350906	Little Terry	Yavapai	4247 551	9N	4W	6
72	95204	Gold Palace VII	Yavapai	1256 465	12N	1W	19
73	126538	Mandala 10	Yavapai	1371 343	10N	2E	31
74	129334	Mandala 12	Yavapai	1376 706	10N	2E	30
75	157621	Mandala 14	Yavapai	1437 981	10N	2E	30
76	102389	Mandala 2 & 3	Yavapai	1293 289	10N	2E	30
77	126535	Mandala 7	Yavapai	1437 985	10N	2E	30
78	126536	Mandala 8	Yavapai	1371 339	10N	2E	30
79	126537	Mandala 9	Yavapai	1371 341	10N	2E	30

The name and address of the owner of the Claims for which this is prepared is:

Roadrunners Prospectors Club Inc.
 P. O. Box 56804
 Phoenix, AZ 85079

2010 AUG 20 A 9:50

Signature: *[Signature]* (agent)

Date: *8/20/2010*

RECEIVED



When recorded mail to:
 Roadrunner Prospecto~~m~~ Iub
 P. O. Box 56804
 Phoenix, AZ 85079

MAINTENANCE FEE PAYMENT IN LIEU OF ASSESSMENT WORK FOR THE UPCOMING
 ASSESSMENT YEAR BEGINNING SEPTEMBER 1, 2010.

Seq. #	AMC #	Claim Name	County	Cnty Record Data	Township	Range	Section
80	364340	Mary Francis	Yavapai	3824744 4236 718	13N	1E	29
81	329318	Mercer's Place	Yavapai	2777 216, 3288 700	11N	1W	4
82	76951	Merciful Heavens #2	Yavapai	1329 344	12N/11N	1W/1W	33/4
83	95203	Gold Palace VI	Yavapai	1256 462	12N	1W	19
84	329389	No Luck	Yavapai	2780 914	12N	1W	23
85	314304	Oro De Valenzuela	Yavapai	3436 378	11N	1E	14
86	313473	Patriot 1	Yavapai	2347 704	11N	1W	4
87	313474	Patriot 2	Yavapai	2347 706	11N	1W	3, 4
88	313475	Patriot 3	Yavapai	2347 708	11N	1W	3
89	313476	Patriot 4	Yavapai	2347 710	11N	1W	3
90	313477	Patriot 5	Yavapai	2347 712	11N	1W	3
91	130489	Protecto 2	Yavapai	1381 826	12N	1W	33
92	366288	Renee's Best Chance	Yavapai	4281 507	13N	3W	32
93	191670	Roadrunner #1	Yavapai	1514 754	12.5N	1W	25
94	191671	Roadrunner #2	Yavapai	1514 756	12.5N	1W	25
95	366269	Rough Road	Yavapai	4281 503	11.5N	1E	30
96	313839	RR-Humbug #1	Yavapai	2352 463	8N	1E	31
97	313840	RR-Humbug #2	Yavapai	2352 460	8N	1E	31
98	314631	RR-Humbug #3	Yavapai	2360 845	8N	1E	29, 30
99	371803	Saddle Tramps	Yavapai	4390 622	13N	3W	29
100	74734	Sharon Lee #1	Yavapai	0912 397	11N	1E	35, 36
101	74735	Sharon Lee #2	Yavapai	0912 398	11N	1E	35
102	74736	Sharon Lee #3	Yavapai	0912 399	10N	1E	2
103	74737	Sharon Lee #4	Yavapai	0912 400	10N	1E	1, 2
104	366270	Stuck Duck	Yavapai	4281 506	13N	3W	32
105	366271	Tegan's Bank	Yavapai	4281 504	11.5N	1E	30
106	196365	Turkey Buzzard #1	Yavapai	1529 712	11N	3E	30
107	258456	Turkey Buzzard #2	Yavapai	1838 872	11N	3E	30
108	258457	Turkey Buzzard #3	Yavapai	1838 874	11N	3E	30
109	258458	Turkey Buzzard #4	Yavapai	1838 876	11N	3E	30
110	258455	Turkey Buzzard Ext.	Yavapai	1838 870	11N	3E	30
111	170911	Wednesday Hope #1	Yavapai	1467 691	10N	2E	31
112	11413	Wednesday Hope #4	Yavapai	1015 726, 1799 330	9.5N/10N	2E/2E	20/32
113	371350	Wilgers Wish	Yavapai	4372 442	13N	3W	32
114	89420	Wolf #1	Yavapai	0961 673, 90203541	11.5N	1E	31
115	89421	Wolf #2	Yavapai	0961 674, 2207 41	11.5N	1E	31
116	89422	Wolf #3	Yavapai	0961 675, 2207 41	11.5N	1E	31
117	89423	Wolf #4	Yavapai	0961 676, 2207 41	11.5N/11N	1E/1E	31/6
118	300332	Wolf #5	Yavapai	2208 526	11.5N	1E	31
119	300333	Wolf #6	Yavapai	2208 524	11N	1E	5, 6

The name and address of the owner of the Claims for which this is prepared is:

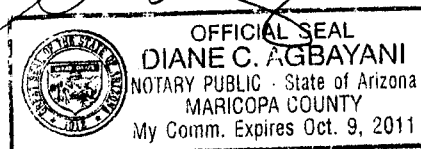
Roadrunners Prospectors Club Inc.
 P. O. Box 56804
 Phoenix, AZ 85079

PHOENIX, ARIZONA

Signature: *[Handwritten Signature]* (agent)

Date: *8/20/2010*

RECEIVED
 BLMAZ STATE OFFICE
 2010 AUG 20 A 9 50

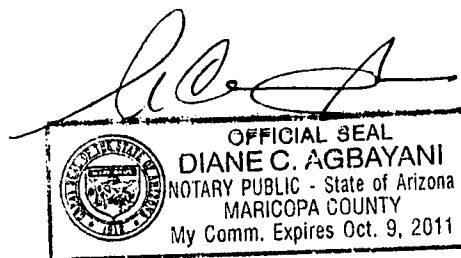


When recorded mail to:
 Roadrunner Prospect Club
 P. O. Box 56804
 Phoenix, AZ 85079

MAINTENANCE FEE PAYMENT IN LIEU OF ASSESSMENT WORK FOR THE UPCOMING
 ASSESSMENT YEAR BEGINNING SEPTEMBER 1, 2010

Seq. #	AMC #	Claim Name	County	Cnty Record Data	Township	Range	Section
1	326754	Keystone #1	Pinal	1922 836	5S	15E	4
2	326764	Keystone #11	Pinal	1922 856	5S	15E	4
3	326765	Keystone #12	Pinal	1922 858	5S	15E	4
4	326757	Keystone #4	Pinal	1922 842	5S	15E	4
5	326758	Keystone #5	Pinal	1922 844	5S	15E	4
6	326760	Keystone #7	Pinal	1922 848	5S	15E	4
7	326761	Keystone #8	Pinal	1922 850	5S	15E	4
8	326762	Keystone #9	Pinal	1922 852	5S	15E	4

RECEIVED
 BLM AZ STATE OFFICE
 2010 AUG 20 A 9:49
 PHOENIX, ARIZONA



The name and address of the owner of the Claims for
 which this is prepared is:

Roadrunners Prospectors Club Inc.
 P. O. Box 56804
 Phoenix, AZ 85079

Signature: [Handwritten Signature] (agent)
 Date: 8/20/2010

When recorded mail to:
Roadrunner Prospecto~~rs~~ Club
P. O. Box 56804
Phoenix, AZ 85079

MAINTENANCE FEE PAYMENT IN LIEU OF ASSESSMENT WORK FOR THE UPCOMING
ASSESSMENT YEAR BEGINNING SEPTEMBER 1, 2010.

Seq. #	AMC #	Claim Name	County	Cnty Record Data	Township	Range	Section
1	292017	C6 Placer	La Paz	88 6719	4N	20W	23
2	292924	CD7 Placer	La Paz	88 6943	4N	20W	14, 15, 23
3	259813	D6 Placer	La Paz	86 4195	4N	20W	26
4	38911	Diablo Placer	La Paz	1089 958	4N	20W	23,24,25,26
5	259814	Eastside Placer	La Paz	86 4196	4N	20W	23

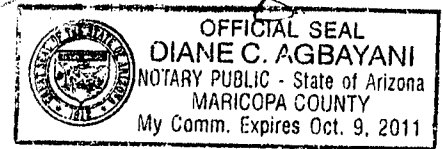
RECEIVED
BLM AZ STATE OFFICE
2010 AUG 20 A 9:49
PHOENIX, ARIZONA

The name and address of the owner of the Claims for
which this is prepared is:

Roadrunners Prospectors Club Inc.
P. O. Box 56804
Phoenix, AZ 85079

Signature: *J. L. [unclear]* (agent)

Date: 8/20/2010



United States Department of the Interior
Bureau of Land Management
 LANDS/RECREATION & PLANNING
 ONE N CENTRAL AVE
 PHOENIX, AZ 85004 -2203
 Phone:

Receipt

No: 2195837

Transaction #: 2265674	
Date of Transaction: 08/20/2010	
CUSTOMER:	ROADRUNNER PROSPECTORS CLUB INC PO BOX 56804 PHOENIX,AZ 85079-6804 US

LINE #	QTY	DESCRIPTION	REMARKS	UNIT PRICE	TOTAL
1	1.00	LOCATABLE MINERALS / MINING CLAIMS- NOT NEW-UNADJUD, ONE AUTH NO. ONLY / MINING CLAIM MONEY RECEIVED CASES: AMC395914/\$26040.00	2011 MAINT (186)	- n/a -	26040.00
TOTAL:					\$26,040.00

PAYMENT INFORMATION					
1	AMOUNT:	26040.00	POSTMARKED:	N/A	
	TYPE:	CHECK	RECEIVED:	08/20/2010	
	CHECK NO:	7201			
	NAME:	ROADRUNNER PROSPECTORS CLUB INC PO BOX 56804 PHOENIX AZ 85079-6804 US			

REMARKS

This receipt was generated by the automated BLM Collections and Billing System and is a paper representation of a portion of the official electronic record contained therein.

LEAD AMC SERIAL NUMBER	Lead AMC SERIAL NUMBER(S) Lead		
AMC 32569	82212	92803	313473
326311	329388	362558	74734
33180	328593	368415	190365
291140	605329	254410	258455
328689	350903	96051	170911
374274	142355	357837	11413
329800	356380	112605	371350
329013	48976	355930	300932
308433	316493	321061	326754
291104	356553	129234	292017
126405	329388	157621	292924
331232	89414	102389	38911
350275	235841	364340	259812
326772	174224	76950	
327930	395761	91760	
328302	266267	130488	
374726	236096	366269	
339964	62606	313836	
364689	95198	314626	
247118	254410	371802	
338207	126534	89414	
338379	244561	329318	
371802	358378	314304	

When recorded mail to:
 Roadrunner Prospectors Club
 P. O. Box 56804
 Phoenix, AZ 85079

AMC 32569
 326311
 33180
 291104
 328689
 374274
 329800
 329013
 308433

MAINTENANCE FEE PAYMENT IN LIEU OF ASSESSMENT WORK FOR THE UPCOMING
 ASSESSMENT YEAR BEGINNING SEPTEMBER 1, 2009.

Seq. #	AMC #	Claim Name	County	Cnty Record Data	Township	Range	Section
1	326311	Carrie #1	Maricopa	93 0174157	7N	3W	31
2	326312	Carrie #2	Maricopa	93 0174158	7N	3W	31
3	326313	Carrie #3	Maricopa	93 0174160	7N	3W	30
4	326314	Carrie #4	Maricopa	93 0174159	7N	3W	30
5	291104	Cass #2	Maricopa	92 0366284	7N	3W	29
6	328698	Cass #4	Maricopa	93 0885578	7N	3W	29
7	328699	Cass #5	Maricopa	93 0885577	7N	3W	29
8	328700	Cass #6	Maricopa	93 0885576	7N	3W	29
9	328701	Cass #7	Maricopa	93 0885575	7N	3W	29
10	328702	Cass #8	Maricopa	93 0885574	7N	3W	29
11	374275	Charles' Dream	Maricopa	2006 1491112	7N	3W	20
12	326322	Double R	Maricopa	93 0174149	6N	4W	12
13	350275	Gold Bug	Maricopa	98 0535738	6N	6W	26
14	350276	Gold Master	Maricopa	98 0535739	6N	6W	26
15	329800	Gypsy Moth 1	Maricopa	94 0218517	7N	3W	21
16	329801	Gypsy Moth 2	Maricopa	94 0218518	7N	3W	21
17	326323	Jake #1	Maricopa	93 0174147	7N	3W	29
18	326324	Jake #2	Maricopa	93 0174146	7N	3W	29
19	326325	Jake #3	Maricopa	93 0174145	7N	3W	29
20	329013	Jake #4	Maricopa	94 0021775	7N	3W	29
21	333426	La Siesta #1	Maricopa	94 0185054	7N	3W	30
22	333427	La Siesta #3	Maricopa	94 0185054	7N	3W	30
23	350277	Lobo	Maricopa	98 0535741	6N	6W	26
24	374274	Lori's Place	Maricopa	2006 1491113	7N	3W	20
25	350278	Mine Lab	Maricopa	98 0535740	6N	6W	26
26	308433	Ocotillo #1	Maricopa	90 0506459	7N	3W	17 & 20
27	308434	Ocotillo #2	Maricopa	90 0506460	7N	3W	17 & 18
28	326326	Ocotillo #3	Maricopa	93 0174155	7N	3W	17
29	326319	Pat	Maricopa	93 0174152	7N	3W	31
30	326315	Pennyweight #1	Maricopa	93 0174148	7N	3W	29

RECEIVED
 STATE OF ARIZONA
 COUNTY OF MARICOPA
 AUG 26
 A O: 14

The name and address of the owner of the Claims for which this is prepared is:

Roadrunners Prospectors Club Inc.
 P. O. Box 56804
 Phoenix, AZ 85079

Signature: [Signature] (agent)

Date: 8/26/09

STATE OF ARIZONA }
 COUNTY OF MARICOPA } SS

This instrument was acknowledged before me this 26th day of August, 2009, by Jack Engle
 In witness whereof, I herewith set my hand and official seal.

[Signature] NOTARY PUBLIC
 Expires March 25th 2015



When recorded mail to:
 Roadrunner Prospectors Club
 P. O. Box 56804
 Phoenix, AZ 85079

AMC 126405
 331233
 350275

MAINTENANCE FEE PAYMENT IN LIEU OF ASSESSMENT WORK FOR THE UPCOMING
 ASSESSMENT YEAR BEGINNING SEPTEMBER 1, 2009.

Seq. #	AMC #	Claim Name	County	Cnty Record Data	Township	Range	Section
✓ 31	326316	Pennyweight #2	Maricopa	93 0174156	7N	3W	29
✓ 32	326327	Pilgram #1	Maricopa	93 0174153	7N	3W	31
✓ 33	126406	Randy B.	Maricopa	15049 221-222	7N	3W	30
✓ 34	326772	Range Bull # 1	Maricopa	93 0363063	7N	3W	21
✓ 35	331233	Red Basin #1	Maricopa	94 0383049	6N	6W	26
✓ 36	327930	Red Bird # 7	Maricopa	93 0897433	7N	3W	17
✓ 37	327931	Red Bird # 8	Maricopa	93 0897432	7N	3W	20
✓ 38	328302	Red Bird # 9	Maricopa	93 0897431	7N	3W	17
✓ 39	328303	Red Bird #10	Maricopa	93 0819961	7N	3W	17
✓ 40	374726	Roslyn's Roost	Maricopa	2006 1445012	7N	3W	17
✓ 41	329020	RR #1	Maricopa	94 0021782	6N	4W	1
✓ 42	329021	RR #2	Maricopa	94 0021783	6N	4W	1
✓ 43	329022	RR #3	Maricopa	94 0021784	6N	4W	1
✓ 44	329023	RR #4	Maricopa	94 0021785	6N	4W	1
✓ 45	339964	RR #5	Maricopa	96 0488373	6N	4W	1
✓ 46	339965	RR #6	Maricopa	96 0488374	6N	4W	1
✓ 47	364688	RR #7	Maricopa	2005 0477984	6N	4W	1
✓ 48	364689	RR #8	Maricopa	2005 0477985	6N	4W	1
✓ 49	247112	Sando	Maricopa	85 0559653	7N	3W	28
✓ 50	338207	Seven Grand	Maricopa	98 0139764	7N	4W	25
✓ 51	350279	Webster Mine	Maricopa	98 0535742	6N	6W	26
✓ 52	350280	Whistler	Maricopa	98 0535743	6N	6W	26
✓ 53	350281	Wickenburg	Maricopa	98 0535744	6N	6W	26

23

STATE OF ARIZONA }
 COUNTY OF MARICOPA }SS

This instrument was acknowledged before me this 26th day of August, 2009, by Jack Engbrecht
 in witness whereof I herewith set my hand and official seal.

[Signature] NOTARY PUBLIC
 My Comm. Expires March 25, 2013

The name and address of the owner of the Claims for which this is prepared is:

Roadrunners Prospectors Club Inc. ARIZONA, ARIZONA
 P. O. Box 56804
 Phoenix, AZ 85079

Signature: [Signature] (agent)

Date: 8/26/09



When recorded mail to:
 Roadrunner Prospectors Club
 P. O. Box 56804
 Phoenix, AZ 85079

82212
 329388
 328593
 62606
 60582
 350903
 142355
 356380

MAINTENANCE FEE PAYMENT IN LIEU OF ASSESSMENT WORK FOR THE UPCOMING
 ASSESSMENT YEAR BEGINNING SEPTEMBER 1, 2009.

Seq. #	AMC #	Claim Name	County	Cnty Record Data	Township	Range	Section
1	358379	Aquarius Ext. West #1	Yavapai	3633817 4076 797	10N	2E	18
2	358380	Aquarius Ext. West #2	Yavapai	3633818 4076 798	10N	2E	18
3	358381	Aquarius Ext. West #3	Yavapai	3633819 4076 799	10N	2E	18
4	358382	Aquarius Ext. West #4	Yavapai	3633820 4076 800	10N	2E	18
5	48976	Aquarius #1	Yavapai	0801 192	10N	2E	7
6	62606	Aquarius #2	Yavapai	1001 437	10N	2E	7
7	48977	Aquarius #3	Yavapai	0801 194	10N	2E	7, 18
8	316493	Aquarius Extension	Yavapai	2402 767	10N	2E	18
9	356553	Au Sum 1	Yavapai	4511 771	10N	2E	28,29,32,33
10	329388	Bad Luck	Yavapai	2780 912-913	12N	1W	14, 23
11	82213	Bean Bag #1	Yavapai	0965 338	12N	1W	28
12	89414	Bean Bag #2	Yavapai	1249 413	12N	1W	28
13	235841	Betty 4	Yavapai	1713 778	12N	1W	14
14	235842	Betty 5	Yavapai	1713 780	12N	1W	14
15	174224	Big Rock #1	Yavapai	1469 76-77	12N	1W	12, 11
16	174225	Big Rock #2	Yavapai	1469 78-79	12N	1W	10
17	329394	Bonny	Yavapai	2780 924-925	2N	1W	30
18	395761	Bumble Bee King	Yavapai	4651 956	9N	2E	5
19	328605	Burro #1	Yavapai	2742 988-989	12N	1W	33
20	328606	Burro #2	Yavapai	2742 986-978	11N	1W	4
21	64830	Cat Claw	Yavapai	0912 239	9N	4W	6
22	328703	CeeDee #1	Yavapai	2746 703	8N	1W	5
23	328593	CeeDee #2	Yavapai	2742 961	8N	1W	5
24	328594	CeeDee #3	Yavapai	2742 963	8N	1W	5
25	328595	CeeDee #4	Yavapai	2742 965	8N	1W	5
26	328704	CeeDee #5	Yavapai	2746 705	8N	1W	5
27	328597	CeeDee #7	Yavapai	2742 969	8N	1W	4
28	328598	CeeDee #8	Yavapai	2742 971	8N	1W	4
29	329392	Clinton	Yavapai	2780 920-921	12N 12N	1W 2W	30, 25
30	329393	Clyde	Yavapai	2780 922-923	12N 12N	1W 2W	30, 25
31	366267	Cobis Gold	Yavapai	4281 505	11.5N	1E	19
32	350910	Devils Nest AU 12	Yavapai	3620 62-63	9N	4W	6
33	350907	Devils Nest AU 9	Yavapai	3620 60-61	9N	4W	6
34	142356	Donkey Mine #4	Yavapai	1422 292-293	12N	1W	33
35	356382	Ducbill #1	Yavapai	27429 1402 63-64	12N	1W	17
36	356383	Ducbill #2	Yavapai	27430 1402 65	12N	1W	17
37	236096	Gary's Place #1A	Yavapai	1714 194	12N	1W	14
38	328705	Genes Dream	Yavapai	2746 707-708	9.5N	2E	20, 21

The name and address of the owner of the Claims for which this is prepared is:

Roadrunners Prospectors Club Inc.
 P. O. Box 56804
 Phoenix, AZ 85079

STATE OF ARIZONA }
 COUNTY OF MARICOPA } SS

This instrument was acknowledged before me this 26th day of August, 2009, by Jack Symbrecht
 In witness whereof I herewith set my hand and official seal.

Signature: [Signature] (agent)

[Signature] NOTARY PUBLIC
 Expires

Date: 8/26/09



When recorded mail to:
 Roadrunner Prospectors Club
 P. O. Box 56804
 Phoenix, AZ 85079

95198
 254410
 126524

RECEIVED
 STATE OFFICE
 PHOENIX, ARIZONA
 AUG 26 2009

MAINTENANCE FEE PAYMENT IN LIEU OF ASSESSMENT WORK FOR THE UPCOMING
 ASSESSMENT YEAR BEGINNING SEPTEMBER 1, 2009.

Seq. #	AMC #	Claim Name	County	Cnty Record Data	Township	Range	Section
39	244561	Gold Dust #2	Yavapai	1781 512	11N	3E	30
40	95198	Gold Palace I	Yavapai	1256 447-448	12N	1W	19
41	95199	Gold Palace II	Yavapai	1256 450-451	12N	1W	19
42	95200	Gold Palace III	Yavapai	1256 453-454	12N	1W	19
43	95201	Gold Palace IV	Yavapai	1256 456-457	12N	1W	19
44	95202	Gold Palace V	Yavapai	1256 459-460	12N	1W	19
45	95205	Gold Palace VIII	Yavapai	1256 468-469	12N	1W	30
46	329390	Good Luck	Yavapai	2780 916-917	12N	1W	23, 24
47	92803	Goodwin #1 OK	Yavapai	1058 779	12N	1W	28, 33
48	329391	Great Luck	Yavapai	2780 918-919	12N	1W	24
49	371802	Happy Times	Yavapai	4390 621	13N	3W	29, 32
50	358378	Hidden Treasure	Yavapai	3633816 4076 796	12N	2W	25, 30, 36
51	254411	Hinny	Yavapai	20571	11N	1E	34
52	362558	Holly Marie	Yavapai	3769442 4190 312	9.5N	2E	20, 21
53	368415	Jack's Hideaway	Yavapai	4308 863	13N	3W	29
54	254410	JackAss	Yavapai	20570	11N	1E	34, 35
55	112606	Janet Lynn #2	Yavapai	1331 561	10N	1E	12, 13
56	96051	JDR 1	Yavapai	1267 825-826	12.5N	2W	21
57	96052	JDR 2	Yavapai	1267 827-828	12.5N	2W	21
58	96053	JDR 3	Yavapai	1267 829-830	12.5 13N	2W 2W	21, 33
59	254412	Jenny	Yavapai	20569	11N	1E	34
60	357837	Karen Lynn	Yavapai	4039 541-542	9N	4W	6
61	350905	King Duck II	Yavapai	3620 58-59	10N 9N	4W 3W	31, 6
62	112605	Laura Kay #1	Yavapai	1331 563-565	10N	1E	12, 13
63	355930	Leave No Holes #1	Yavapai	3892 472	9N	5W	12
64	355931	Leave No Holes #2	Yavapai	3892 471	9N	5W	12
65	355932	Leave No Holes #3	Yavapai	3892 470	9N	5W	13
66	355933	Leave No Holes #4	Yavapai	3892 469	9N	5W	13
67	321061	Lefty #2	Yavapai	2479 560-561	8N	4E	30
68	350906	Little Terry	Yavapai	3620 63-64	9N	4W	6
69	95204	Lots Of Rock	Yavapai	1256 465-466	12N	1W	19
70	126538	Mandella 10	Yavapai	1371 343-344	10N	2E	31
71	129334	Mandella 12	Yavapai	1376 706-708	10N	2E	30
72	157621	Mandella 14	Yavapai	1436 981-982	10N	2E	30
73	102389	Mandella 2 & 3	Yavapai	1293 289-290	10N	2E	30
74	126535	Mandella 7	Yavapai	1437 985	10N	2E	30
75	126536	Mandella 8	Yavapai	1371 339-340	10N	2E	30
76	126537	Mandella 9	Yavapai	1371 341-342	10N	2E	30
77	364340	Mary Francis	Yavapai	3824744 4236 718	13N	1E	29

The name and address of the owner of the Claims for which this is prepared is:


Roadrunners Prospectors Club Inc.
 P. O. Box 56804
 Phoenix, AZ 85079

STATE OF ARIZONA }
 COUNTY OF MARICOPA } SS

This instrument was acknowledged before me this 26 day of August, 2009, by Jack S. Sarricht in witness whereof I herewith set my hand and official seal.

Signature: [Handwritten Signature] (agent)

Date: 8/26/09



[Handwritten Signature] NOTARY PUBLIC
 Expires March 25, 2013

When recorded mail to:

Roadrunner Prospectors Club
P. O. Box 56804
Phoenix, AZ 85079

76950
91760
138488
366267
313836
314626
371802
89414

MAINTENANCE FEE PAYMENT IN LIEU OF ASSESSMENT WORK FOR THE UPCOMING
ASSESSMENT YEAR BEGINNING SEPTEMBER 1, 2009.

Seq. #	AMC #	Claim Name	County	Cnty Record Data	Township	Range	Section
78	329318	Mercer's Place	Yavapai	2777 216	11N	1W	4
79	76951	Merciful Heavens #2	Yavapai	0956 72	12N 11N	1W 1W	33, 4
80	95203	More Than Lot Of Rock	Yavapai	1256 462-463	12N	1W	19
81	329389	No Luck	Yavapai	2780 914-915	12N	1W	23
82	314304	Oro De Valenzuela	Yavapai	3436 378-002	11N	1E	14
83	313473	Patriot #1	Yavapai	2347 704-705	11N	1W	4
84	313474	Patriot #2	Yavapai	2347 706-707	11N	1W	3, 4
85	313475	Patriot #3	Yavapai	2347 708-709	11N	1W	3
86	313476	Patriot #4	Yavapai	2347 710-711	11N	1W	3
87	313477	Patriot #5	Yavapai	2347 712-713	11N	1W	3
88	130489	Protecto #2	Yavapai	1381 826-827	12N	1W	33
89	366268*	Renees Best Chance	Yavapai	4281 507	13N	3W	32
90	191670	Roadrunner #1	Yavapai	1514 754-755	12.5N	1W	25
91	191671	Roadrunner #2	Yavapai	1514 756-757	12.5N	1W	25
92	366269*	Rough Road	Yavapai	4281 503	11.5N	1E	30
93	313839	RR Humbug #1	Yavapai	2352 464	8N	1E	31
94	313840	RR Humbug #2	Yavapai	2352 401	8N	1E	31
95	314631	RR Humbug #3	Yavapai	2360 845	8N	1E	29, 30, 31
96	371803	Saddle Tramps	Yavapai	4390 622	13N	3W	29
97	74734	Sharon Lee #1	Yavapai	0912 397	11N	1E	35, 36
98	74735	Sharon Lee #2	Yavapai	0912 398	11N	1E	35
99	74736	Sharon Lee #3	Yavapai	0912 399	10N	1E	2
100	74737	Sharon Lee #4	Yavapai	0912 400	10N	1E	1, 2
101	366270*	Stuck Duck	Yavapai	4281 506	13N	3W	32
102	366271	Tegans Bank	Yavapai	4281 504	11.5N	1E	30
103	196365	Turkey Buzzard #1	Yavapai	1529 712	11N	3E	30
104	258456	Turkey Buzzard #2	Yavapai	1838 872	11N	3E	30
105	258457	Turkey Buzzard #3	Yavapai	1838 874	11N	3E	30
106	258458	Turkey Buzzard #4	Yavapai	1838 876	11N	3E	30
107	258455	Turkey Buzzard Ext.	Yavapai	1838 870	11N	3E	30
108	170911	Wednesday Hope #1	Yavapai	1467 691	10N	2E	31
109	11413	Wednesday Hope #4	Yavapai	1015 726	9.5N 10N	2E 2E	20, 32
110	371350	Wilgers Wish	Yavapai	4372 442	13N	3W	32
111	89420	Wolf 1	Yavapai	0961 673	11.5N	1E	31
112	89421	Wolf 2	Yavapai	0961 674	11.5N	1E	31
113	89422	Wolf 3	Yavapai	0961 675	11.5N	1E	31
114	89423	Wolf 4	Yavapai	0961 676	11.5N	1E	31
115	300332	Wolf 5	Yavapai	2208 526-527	11.5N	1E	31
116	300333	Wolf 6	Yavapai	2208 524-525	11N	1E	6

The name and address of the owner of the Claims for which this is prepared is:

Roadrunners Prospectors Club Inc.
P. O. Box 56804
Phoenix, AZ 85079

STATE OF ARIZONA
COUNTY OF MARICOPA } SS

Signature: *[Handwritten Signature]*

Date: *8/26/09*



This instrument was acknowledged before me this *26* day of *August*, 20*09*, by *Jack Engelhardt* in witness whereof I herewith set my hand and official seal.
[Handwritten Signature]
NOTARY PUBLIC
Expires *March 25, 2013*

When recorded mail to:
 Roadrunner Prospectors Club
 P. O. Box 56804
 Phoenix, AZ 85079

MAINTENANCE FEE PAYMENT IN LIEU OF ASSESSMENT WORK FOR THE UPCOMING
 ASSESSMENT YEAR BEGINNING SEPTEMBER 1, 2009.

Seq. #	AMC #	Claim Name	County	Cnty Record Data	Township	Range	Section
✓ 1	326754	Keystone #1	Pinal	1922 836	5S	15E	4
✓ 2	326764	Keystone #11	Pinal	1922 856	5S	15E	4
✓ 3	326765	Keystone #12	Pinal	1922 858	5S	15E	4
✓ 4	326757	Keystone #4	Pinal	1922 842	5S	15E	4
✓ 5	326758	Keystone #5	Pinal	1922 844	5S	15E	4
✓ 6	326760	Keystone #7	Pinal	1922 848	5S	15E	4
✓ 7	326761	Keystone #8	Pinal	1922 850	5S	15E	4
✓ 8	326762	Keystone #9	Pinal	1922 852	5S	15E	4

RECEIVED
 MARICOPA STATE OFFICE
 2009 AUG 26 A 10: 14
 PHOENIX, ARIZONA

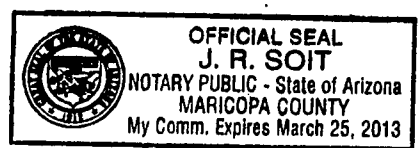
STATE OF ARIZONA }
 COUNTY OF MARICOPA } SS

This instrument was acknowledged before me this 26th day of August, 2009, by Jack Engbrecht
 In witness whereof I herewith set my hand and official seal.
 _____ NOTARY PUBLIC
March 25th 2013 Expires

The name and address of the owner of the Claims for which this is prepared is:

Roadrunners Prospectors Club Inc.
 P. O. Box 56804
 Phoenix, AZ 85079

Signature: Jack Engbrecht (agent)
 Date: 8/26/09



When recorded mail to:
 Roadrunner Prospectors Club
 P. O. Box 56804
 Phoenix, AZ 85079

259812

MAINTENANCE FEE PAYMENT IN LIEU OF ASSESSMENT WORK FOR THE UPCOMING
 ASSESSMENT YEAR BEGINNING SEPTEMBER 1, 2009.

Seq. #	AMC #	Claim Name	County	Cnty Record Data	Township	Range	Section
✓ 1	292017	C-6 Placer	La Paz	86 6719	4N	20W	23
✓ 2	292924	CD7 Placer	La Paz	86 6943	4N	20W	14,15,23
✓ 3	259813	D6 Placer	La Paz	86 4195	4N	20W	26
✓ 4	38911	Diablo Placer	La Paz	1089 958-959	4N	20W	24 & 25
✓ 5	259814	Eastside Placer	La Paz	86 4196	4N	20W	23

RECEIVED
 PHOENIX, ARIZONA
 2009 AUG 26 A 10:14
 PHOENIX, ARIZONA

STATE OF ARIZONA }
 COUNTY OF MARICOPA } SS

This instrument was acknowledged before me this 26th day of August, 2009, by Jack Engelbrecht
 In witness whereof I herewith set my hand and official seal.

[Signature] NOTARY PUBLIC
March 25th 2013 Expires

The name and address of the owner of the Claims for which this is prepared is:

Roadrunners Prospectors Club Inc.
 P. O. Box 56804
 Phoenix, AZ 85079

Signature: [Signature] (agent)

Date: 8/26/09



United States Department of the Interior
Bureau of Land Management
 BUSINESS & SUPPORT SVCS DIV
 ONE N CENTRAL AVE SUITE 800
 PHOENIX, AZ 85004 -4427
 Phone: (602) 417-9200

Receipt

No:

1987532

Transaction #: 2051706	
Date of Transaction: 08/26/2009	
CUSTOMER:	ROADRUNNER PROSPECTORS CLUB INC PO BOX 56804 PHOENIX, AZ 85079-6804 US

LINE #	QTY	DESCRIPTION	REMARKS	UNIT PRICE	TOTAL
1	1.00	LOCATABLE MINERALS / MINING CLAIMS-NOT NEW-UNADJUD, ONE AUTH NO. ONLY / MINING CLAIM MONEY RECEIVED CASES: AMC326311/\$25480.00	MAINT 2010/182	- n/a -	25480.00
TOTAL:					\$25,480.00

PAYMENT INFORMATION			
1	AMOUNT:	25480.00	POSTMARKED: N/A
	TYPE:	CHECK	RECEIVED: 08/26/2009
	CHECK NO:	6928	
	NAME:	ROADRUNNER PROSPECTORS CLUB INC PO BOX 56804 PHOENIX AZ 85079-6804 US	

REMARKS

This receipt was generated by the automated BLM Collections and Billing System and is a paper representation of a portion of the official electronic record contained therein.

LEAD AMC SERIAL NUMBER	Lead AMC SERIAL NUMBER(S) Lead		
AMC 32569	82212	92803	313473
326311	329388	362558	74734
33180	328593	368415	198365
291140	60532	254410	258455
328689	350903	96051	170911
374274	142355	357837	11413
329800	356380	112605	371350
329013	48976	355930	300332
308433	316493	321061	326754
291104	356553	129234	292017
126405	329388	157621	292924
331232	89414	102389	38911
350275	235841	364340	259812
326772	174224	76950	
327930	395761	91760	
328302	366267	130488	
374726	236096	366269	
339964	62606	313836	
364689	95198	314626	
247112	254410	371802	
338207	126534	89414	
338379	244561	329318	
371802	358378	314304	

When recorded mail to:
 Roadrunner Prospectors Club
 P. O. Box 56804
 Phoenix, AZ 85079

AMC 32569
 326311
 33180
 291140
 328689
 374274
 329800
 329013
 308433

MAINTENANCE FEE PAYMENT IN LIEU OF ASSESSMENT WORK FOR THE UPCOMING
 ASSESSMENT YEAR BEGINNING SEPTEMBER 1, 2009.

Seq. #	AMC #	Claim Name	County	Cnty Record Data	Township	Range	Section
1	326311	Carrie #1	Maricopa	93 0174157	7N	3W	31
2	326312	Carrie #2	Maricopa	93 0174158	7N	3W	31
3	326313	Carrie #3	Maricopa	93 0174160	7N	3W	30
4	326314	Carrie #4	Maricopa	93 0174159	7N	3W	30
5	291104	Cass #2	Maricopa	92 0366284	7N	3W	29
6	328698	Cass #4	Maricopa	93 0885578	7N	3W	29
7	328699	Cass #5	Maricopa	93 0885577	7N	3W	29
8	328700	Cass #6	Maricopa	93 0885576	7N	3W	29
9	328701	Cass #7	Maricopa	93 0885575	7N	3W	29
10	328702	Cass #8	Maricopa	93 0885574	7N	3W	29
11	374275	Charles' Dream	Maricopa	2006 1491112	7N	3W	20
12	326322	Double R	Maricopa	93 0174149	6N	4W	12
13	350275	Gold Bug	Maricopa	98 0535738	6N	6W	26
14	350276	Gold Master	Maricopa	98 0535739	6N	6W	26
15	329800	Gypsy Moth 1	Maricopa	94 0218517	7N	3W	21
16	329801	Gypsy Moth 2	Maricopa	94 0218518	7N	3W	21
17	326323	Jake #1	Maricopa	93 0174147	7N	3W	29
18	326324	Jake #2	Maricopa	93 0174146	7N	3W	29
19	326325	Jake #3	Maricopa	93 0174145	7N	3W	29
20	329013	Jake #4	Maricopa	94 0021775	7N	3W	29
21	333426	La Siesta #1	Maricopa	94 0185054	7N	3W	30
22	333427	La Siesta #3	Maricopa	94 0185054	7N	3W	30
23	350277	Lobo	Maricopa	98 0535741	6N	6W	26
24	374274	Lori's Place	Maricopa	2006 1491113	7N	3W	20
25	350278	Mine Lab	Maricopa	98 0535740	6N	6W	26
26	308433	Ocotillo #1	Maricopa	90 0506459	7N	3W	17 & 20
27	308434	Ocotillo #2	Maricopa	90 0506460	7N	3W	17 & 18
28	326326	Ocotillo #3	Maricopa	93 0174155	7N	3W	17
29	326319	Pat	Maricopa	93 0174152	7N	3W	31
30	326315	Pennyweight #1	Maricopa	93 0174148	7N	3W	29

RECEIVED
 MATS STORED OFFICE
 2009 AUG 26
 A G: 14

The name and address of the owner of the Claims for which this is prepared is:

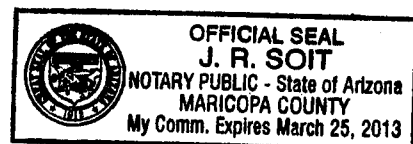
Roadrunners Prospectors Club Inc.
 P. O. Box 56804
 Phoenix, AZ 85079

Signature: [Handwritten Signature] (agent)
 Date: 8/26/09

STATE OF ARIZONA }
 COUNTY OF MARICOPA } SS

This instrument was acknowledged before me this 26th day of August, 2009, by Jack Empire
 In witness whereof I herewith set my hand and official seal.

[Signature] NOTARY PUBLIC
 Expires March 25th 2013



When recorded mail to:
 Roadrunner Prospectors Club
 P. O. Box 56804
 Phoenix, AZ 85079

AMC 126405
 331232
 350275

MAINTENANCE FEE PAYMENT IN LIEU OF ASSESSMENT WORK FOR THE UPCOMING
 ASSESSMENT YEAR BEGINNING SEPTEMBER 1, 2009.

Seq. #	AMC #	Claim Name	County	Cnty Record Data	Township	Range	Section
✓ 31	326316	Pennyweight #2	Maricopa	93 0174156	7N	3W	29
✓ 32	326327	Pilgram #1	Maricopa	93 0174153	7N	3W	31
✓ 33	126406	Randy B.	Maricopa	15049 221-222	7N	3W	30
✓ 34	326772	Range Bull # 1	Maricopa	93 0363063	7N	3W	21
✓ 35	331233	Red Basin #1	Maricopa	94 0383049	6N	6W	26
✓ 36	327930	Red Bird # 7	Maricopa	93 0897433	7N	3W	17
✓ 37	327931	Red Bird # 8	Maricopa	93 0897432	7N	3W	20
✓ 38	328302	Red Bird # 9	Maricopa	93 0897431	7N	3W	17
✓ 39	328303	Red Bird #10	Maricopa	93 0819961	7N	3W	17
✓ 40	374726	Roslyn's Roost	Maricopa	2006 1445012	7N	3W	17
✓ 41	329020	RR #1	Maricopa	94 0021782	6N	4W	1
✓ 42	329021	RR #2	Maricopa	94 0021783	6N	4W	1
✓ 43	329022	RR #3	Maricopa	94 0021784	6N	4W	1
✓ 44	329023	RR #4	Maricopa	94 0021785	6N	4W	1
✓ 45	339964	RR #5	Maricopa	96 0488373	6N	4W	1
✓ 46	339965	RR #6	Maricopa	96 0488374	6N	4W	1
✓ 47	364688	RR #7	Maricopa	2005 0477984	6N	4W	1
✓ 48	364689	RR #8	Maricopa	2005 0477985	6N	4W	1
✓ 49	247112	Sando	Maricopa	85 0559653	7N	3W	28
✓ 50	338207	Seven Grand	Maricopa	98 0139764	7N	4W	25
✓ 51	350279	Webster Mine	Maricopa	98 0535742	6N	6W	26
✓ 52	350280	Whistler	Maricopa	98 0535743	6N	6W	26
✓ 53	350281	Wickenburg	Maricopa	98 0535744	6N	6W	26

23

STATE OF ARIZONA }
 COUNTY OF MARICOPA } SS

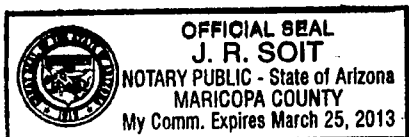
This instrument was acknowledged before me this 20th day of August, 2009, by Jack S. Sander
 In witness whereof I herewith set my hand and official seal.

[Signature] NOTARY PUBLIC
 March 25th 2013 Expires

The name and address of the owner of the Claims for
 which this is prepared is:

Roadrunners Prospectors Club Inc. MARICOPA, ARIZONA
 P. O. Box 56804
 Phoenix, AZ 85079

Signature: [Signature] (agent)
 Date: 8/26/09



When recorded mail to:
 Roadrunner Prospectors Club
 P. O. Box 56804
 Phoenix, AZ 85079

82212
 329388
 328593
 60532
 350983
 142355
 356380

MAINTENANCE FEE PAYMENT IN LIEU OF ASSESSMENT WORK FOR THE UPCOMING ASSESSMENT YEAR BEGINNING SEPTEMBER 1, 2009.

Seq. #	AMC #	Claim Name	County	Cnty Record Data	Township	Range	Section
1	358379	Aquarius Ext. West #1	Yavapai	3633817 4076 797	10N	2E	18
2	358380	Aquarius Ext. West #2	Yavapai	3633818 4076 798	10N	2E	18
3	358381	Aquarius Ext. West #3	Yavapai	3633819 4076 799	10N	2E	18
4	358382	Aquarius Ext. West #4	Yavapai	3633820 4076 800	10N	2E	18
5	48976	Aquarius #1	Yavapai	0801 192	10N	2E	7
6	62606	Aquarius #2	Yavapai	1001 437	10N	2E	7
7	48977	Aquarius #3	Yavapai	0801 194	10N	2E	7, 18
8	316493	Aquarius Extension	Yavapai	2402 767	10N	2E	18
9	356553	Au Sum 1	Yavapai	4511 771	10N	2E	28,29,32,33
10	329388	Bad Luck	Yavapai	2780 912-913	12N	1W	14, 23
11	82213	Bean Bag #1	Yavapai	0965 338	12N	1W	28
12	89414	Bean Bag #2	Yavapai	1249 413	12N	1W	28
13	235841	Betty 4	Yavapai	1713 778	12N	1W	14
14	235842	Betty 5	Yavapai	1713 780	12N	1W	14
15	174224	Big Rock #1	Yavapai	1469 76-77	12N	1W	12, 11
16	174225	Big Rock #2	Yavapai	1469 78-79	12N	1W	10
17	329394	Bonny	Yavapai	2780 924-925	2N	1W	30
18	395761	Bumble Bee King	Yavapai	4651 956	9N	2E	5
19	328605	Burro #1	Yavapai	2742 988-989	12N	1W	33
20	328606	Burro #2	Yavapai	2742 986-978	11N	1W	4
21	64830	Cat Claw	Yavapai	0912 239	9N	4W	6
22	328703	CeeDee #1	Yavapai	2746 703	8N	1W	5
23	328593	CeeDee #2	Yavapai	2742 961	8N	1W	5
24	328594	CeeDee #3	Yavapai	2742 963	8N	1W	5
25	328595	CeeDee #4	Yavapai	2742 965	8N	1W	5
26	328704	CeeDee #5	Yavapai	2746 705	8N	1W	5
27	328597	CeeDee #7	Yavapai	2742 969	8N	1W	4
28	328598	CeeDee #8	Yavapai	2742 971	8N	1W	4
29	329392	Clinton	Yavapai	2780 920-921	12N 12N	1W 2W	30, 25
30	329393	Clyde	Yavapai	2780 922-923	12N 12N	1W 2W	30, 25
31	366267	Cobis Gold	Yavapai	4281 505	11.5N	1E	19
32	350910	Devils Nest AU 12	Yavapai	3620 62-63	9N	4W	6
33	350907	Devils Nest AU 9	Yavapai	3620 60-61	9N	4W	6
34	142356	Donkey Mine #4	Yavapai	1422 292-293	12N	1W	33
35	356382	Ducbill #1	Yavapai	27429 1402 63-64	12N	1W	17
36	356383	Ducbill #2	Yavapai	27430 1402 65	12N	1W	17
37	236096	Gary's Place #1A	Yavapai	1714 194	12N	1W	14
38	328705	Genes Dream	Yavapai	2746 707-708	9.5N	2E	20, 21

The name and address of the owner of the Claims for which this is prepared is:
 Roadrunners Prospectors Club Inc.
 P. O. Box 56804
 Phoenix, AZ 85079


STATE OF ARIZONA }
 COUNTY OF MARICOPA } SS

This instrument was acknowledged before me this 26th day of August, 2009, by Jack Embrecht
 In witness whereof I herewith set my hand and official seal.

Signature: [Signature] (Agent)

[Signature] NOTARY PUBLIC
 Expires March 25, 2013

Date: 8/26/09



When recorded mail to:
 Roadrunner Prospectors Club
 P. O. Box 56804
 Phoenix, AZ 85079

95-198
 254410
 156524

RECEIVED
 MARICOPA COUNTY
 STATE OFFICE
 PHOENIX, ARIZONA
 AUG 26 2009

MAINTENANCE FEE PAYMENT IN LIEU OF ASSESSMENT WORK FOR THE UPCOMING
 ASSESSMENT YEAR BEGINNING SEPTEMBER 1, 2009.

Seq. #	AMC #	Claim Name	County	Cnty Record Data	Township	Range	Section
39	244561	Gold Dust #2	Yavapai	1781 512	11N	3E	30
40	95198	Gold Palace I	Yavapai	1256 447-448	12N	1W	19
41	95199	Gold Palace II	Yavapai	1256 450-451	12N	1W	19
42	95200	Gold Palace III	Yavapai	1256 453-454	12N	1W	19
43	95201	Gold Palace IV	Yavapai	1256 456-457	12N	1W	19
44	95202	Gold Palace V	Yavapai	1256 459-460	12N	1W	19
45	95205	Gold Palace VIII	Yavapai	1256 468-469	12N	1W	30
46	329390	Good Luck	Yavapai	2780 916-917	12N	1W	23, 24
47	92803	Goodwin #1	Yavapai	1058 779	12N	1W	28, 33
48	329391	Great Luck	Yavapai	2780 918-919	12N	1W	24
49	371802	Happy Times	Yavapai	4390 621	13N	3W	29, 32
50	358378	Hidden Treasure	Yavapai	3633816 4076 796	12N	2W	25, 30, 36
51	254411	Hinny	Yavapai	20571	11N	1E	34
52	362558	Holly Marie	Yavapai	3769442 4190 312	9.5N	2E	20, 21
53	368415	Jack's Hideaway	Yavapai	4308 863	13N	3W	29
54	254410	JackAss	Yavapai	20570	11N	1E	34, 35
55	112606	Janet Lynn #2	Yavapai	1331 561	10N	1E	12, 13
56	96051	JDR 1	Yavapai	1267 825-826	12.5N	2W	21
57	96052	JDR 2	Yavapai	1267 827-828	12.5N	2W	21
58	96053	JDR 3	Yavapai	1267 829-830	12.5 13N	2W 2W	21, 33
59	254412	Jenny	Yavapai	20569	11N	1E	34
60	357837	Karen Lynn	Yavapai	4039 541-542	9N	4W	6
61	350905	King Duck II	Yavapai	3620 58-59	10N 9N	4W 3W	31, 6
62	112605	Laura Kay #1	Yavapai	1331 563-565	10N	1E	12, 13
63	355930	Leave No Holes #1	Yavapai	3892 472	9N	5W	12
64	355931	Leave No Holes #2	Yavapai	3892 471	9N	5W	12
65	355932	Leave No Holes #3	Yavapai	3892 470	9N	5W	13
66	355933	Leave No Holes #4	Yavapai	3892 469	9N	5W	13
67	321061	Lefty #2	Yavapai	2479 560-561	8N	4E	30
68	350906	Little Terry	Yavapai	3620 63-64	9N	4W	6
69	95204	Lots Of Rock	Yavapai	1256 465-466	12N	1W	19
70	126538	Mandella 10	Yavapai	1371 343-344	10N	2E	31
71	129334	Mandella 12	Yavapai	1376 706-708	10N	2E	30
72	157621	Mandella 14	Yavapai	1436 981-982	10N	2E	30
73	102389	Mandella 2 & 3	Yavapai	1293 289-290	10N	2E	30
74	126535	Mandella 7	Yavapai	1437 985	10N	2E	30
75	126536	Mandella 8	Yavapai	1371 339-340	10N	2E	30
76	126537	Mandella 9	Yavapai	1371 341-342	10N	2E	30
77	364340	Mary Francis	Yavapai	3824744 4236 718	13N	1E	29

The name and address of the owner of the Claims for which this is prepared is:


Roadrunners Prospectors Club Inc.
 P. O. Box 56804
 Phoenix, AZ 85079

STATE OF ARIZONA }
 COUNTY OF MARICOPA } SS

This instrument was acknowledged before me this 26th day of August, 2009, by Jack Squarant in witness whereof I herewith set my hand and official seal.

Signature: [Handwritten Signature] (agent)

Date: 8/26/09



[Handwritten Signature] NOTARY PUBLIC
 Expires March 25th 2013

When recorded mail to:

Roadrunner Prospectors Club
 P. O. Box 56804
 Phoenix, AZ 85079

76950
 91760
 130488
 306267
 313836
 314626
 371802
 89414

MAINTENANCE FEE PAYMENT IN LIEU OF ASSESSMENT WORK FOR THE UPCOMING
 ASSESSMENT YEAR BEGINNING SEPTEMBER 1, 2009.

Seq. #	AMC #	Claim Name	County	Cnty Record Data	Township	Range	Section
78	329318	Mercer's Place	Yavapai	2777 216	11N	1W	4
79	76951	Merciful Heavens #2	Yavapai	0956 72	12N 11N	1W 1W	33, 4
80	95203	More Than Lot Of Rock	Yavapai	1256 462-463	12N	1W	19
81	329389	No Luck	Yavapai	2780 914-915	12N	1W	23
82	314304	Oro De Valenzuela	Yavapai	3436 378-002	11N	1E	14
83	313473	Patriot #1	Yavapai	2347 704-705	11N	1W	4
84	313474	Patriot #2	Yavapai	2347 706-707	11N	1W	3, 4
85	313475	Patriot #3	Yavapai	2347 708-709	11N	1W	3
86	313476	Patriot #4	Yavapai	2347 710-711	11N	1W	3
87	313477	Patriot #5	Yavapai	2347 712-713	11N	1W	3
88	130489	Protecto #2	Yavapai	1381 826-827	12N	1W	33
89	366268*	Renees Best Chance	Yavapai	4281 507	13N	3W	32
90	191670	Roadrunner #1	Yavapai	1514 754-755	12.5N	1W	25
91	191671	Roadrunner #2	Yavapai	1514 756-757	12.5N	1W	25
92	366269*	Rough Road	Yavapai	4281 503	11.5N	1E	30
93	313839	RR Humbug #1	Yavapai	2352 464	8N	1E	31
94	313840	RR Humbug #2	Yavapai	2352 401	8N	1E	31
95	314631	RR Humbug #3	Yavapai	2360 845	8N	1E	29, 30, 31
96	371803	Saddle Tramps	Yavapai	4390 622	13N	3W	29
97	74734	Sharon Lee #1	Yavapai	0912 397	11N	1E	35, 36
98	74735	Sharon Lee #2	Yavapai	0912 398	11N	1E	35
99	74736	Sharon Lee #3	Yavapai	0912 399	10N	1E	2
100	74737	Sharon Lee #4	Yavapai	0912 400	10N	1E	1, 2
101	366270*	Stuck Duck	Yavapai	4281 506	13N	3W	32
102	366271	Tegans Bank	Yavapai	4281 504	11.5N	1E	30
103	196365	Turkey Buzzard #1	Yavapai	1529 712	11N	3E	30
104	258456	Turkey Buzzard #2	Yavapai	1838 872	11N	3E	30
105	258457	Turkey Buzzard #3	Yavapai	1838 874	11N	3E	30
106	258458	Turkey Buzzard #4	Yavapai	1838 876	11N	3E	30
107	258455	Turkey Buzzard Ext.	Yavapai	1838 870	11N	3E	30
108	170911	Wednesday Hope #1	Yavapai	1467 691	10N	2E	31
109	11413	Wednesday Hope #4	Yavapai	1015 726	9.5N 10N	2E 2E	20, 32
110	371350	Wilgers Wish	Yavapai	4372 442	13N	3W	32
111	89420	Wolf 1	Yavapai	0961 673	11.5N	1E	31
112	89421	Wolf 2	Yavapai	0961 674	11.5N	1E	31
113	89422	Wolf 3	Yavapai	0961 675	11.5N	1E	31
114	89423	Wolf 4	Yavapai	0961 676	11.5N	1E	31
115	300332	Wolf 5	Yavapai	2208 526-527	11.5N	1E	31
116	300333	Wolf 6	Yavapai	2208 524-525	11N	1E	6

RECEIVED
 AUG 26 AM 11:11

The name and address of the owner of the Claims for which this is prepared is:

Roadrunners Prospectors Club Inc.
 P. O. Box 56804
 Phoenix, AZ 85079

STATE OF ARIZONA
 COUNTY OF MARICOPA } SS

Signature: *[Handwritten Signature]*

Date: *8/26/09*



This instrument was acknowledged before me this *26* day of *August*, 20*09*, by *Jack Engelhardt* in witness whereof I herewith set my hand and official seal.
[Handwritten Signature]
 NOTARY PUBLIC
 Expires *March 25 2013*

When recorded mail to:
 Roadrunner Prospectors Club
 P. O. Box 56804
 Phoenix, AZ 85079

MAINTENANCE FEE PAYMENT IN LIEU OF ASSESSMENT WORK FOR THE UPCOMING
 ASSESSMENT YEAR BEGINNING SEPTEMBER 1, 2009.

Seq. #	AMC #	Claim Name	County	Cnty Record Data	Township	Range	Section
✓ 1	326754	Keystone #1	Pinal	1922 836	5S	15E	4
✓ 2	326764	Keystone #11	Pinal	1922 856	5S	15E	4
✓ 3	326765	Keystone #12	Pinal	1922 858	5S	15E	4
✓ 4	326757	Keystone #4	Pinal	1922 842	5S	15E	4
✓ 5	326758	Keystone #5	Pinal	1922 844	5S	15E	4
✓ 6	326760	Keystone #7	Pinal	1922 848	5S	15E	4
✓ 7	326761	Keystone #8	Pinal	1922 850	5S	15E	4
✓ 8	326762	Keystone #9	Pinal	1922 852	5S	15E	4

RECEIVED
 MARICOPA STATE OFFICE
 2009 AUG 26 A 10:14
 PHOENIX, ARIZONA

STATE OF ARIZONA }
 COUNTY OF MARICOPA } SS

This instrument was acknowledged before me this 26 day of August, 2009, by Jack Engbrecht in witness whereof I herewith set my hand and official seal.

[Signature] NOTARY PUBLIC
 Expires March 25, 2013

The name and address of the owner of the Claims for which this is prepared is:

Roadrunners Prospectors Club Inc.
 P. O. Box 56804
 Phoenix, AZ 85079

Signature: [Signature] (agent)

Date: 8/24/09



When recorded mail to:
 Roadrunner Prospectors Club
 P. O. Box 56804
 Phoenix, AZ 85079

259812

MAINTENANCE FEE PAYMENT IN LIEU OF ASSESSMENT WORK FOR THE UPCOMING
 ASSESSMENT YEAR BEGINNING SEPTEMBER 1, 2009.

Seq. #	AMC #	Claim Name	County	Cnty Record Data	Township	Range	Section
✓ 1	292017	C-6 Placer	La Paz	86 6719	4N	20W	23
✓ 2	292924	CD7 Placer	La Paz	86 6943	4N	20W	14,15,23
✓ 3	259813	D6 Placer	La Paz	86 4195	4N	20W	26
✓ 4	38911	Diablo Placer	La Paz	1089 958-959	4N	20W	24 & 25
✓ 5	259814	Eastside Placer	La Paz	86 4196	4N	20W	23

RECEIVED
 PHOENIX, ARIZONA
 2009 AUG 26 A 10:14
 PHOENIX, ARIZONA

STATE OF ARIZONA }
 COUNTY OF MARICOPA } SS

This instrument was acknowledged before me this 26th day of August, 2009, by Jack Engbrecht
 in witness whereof I herewith set my hand and official seal.

[Signature] NOTARY PUBLIC
 My Comm. Expires March 25th, 2013

The name and address of the owner of the Claims for which this is prepared is:

Roadrunners Prospectors Club Inc.
 P. O. Box 56804
 Phoenix, AZ 85079

Signature: [Signature] (Agent)

Date: 8/26/09



United States Department of the Interior

Bureau of Land Management
 BUSINESS & SUPPORT SVCS DIV
 ONE N CENTRAL AVE SUITE 800
 PHOENIX, AZ 85004 -4427
 Phone: (602) 417-9200

Receipt

No: 1987532

Transaction #: 2051706	
Date of Transaction: 08/26/2009	
CUSTOMER:	ROADRUNNER PROSPECTORS CLUB INC PO BOX 56804 PHOENIX, AZ 85079-6804 US

LINE #	QTY	DESCRIPTION	REMARKS	UNIT PRICE	TOTAL
1	1.00	LOCATABLE MINERALS / MINING CLAIMS-NOT NEW-UNADJUD, ONE AUTH NO. ONLY / MINING CLAIM MONEY RECEIVED CASES: AMC326311/\$25480.00	MAINT 2010/182	- n/a -	25480.00
TOTAL:					\$25,480.00

PAYMENT INFORMATION			
1	AMOUNT:	25480.00	POSTMARKED: N/A
	TYPE:	CHECK	RECEIVED: 08/26/2009
	CHECK NO:	6928	
	NAME:	ROADRUNNER PROSPECTORS CLUB INC PO BOX 56804 PHOENIX AZ 85079-6804 US	

REMARKS

This receipt was generated by the automated BLM Collections and Billing System and is a paper representation of a portion of the official electronic record contained therein.

ENTERED INTO COMPUTER

SEP 18 2008

LEAD FILE NUMBERS:

AMC 126405; 247112; 291104; 308433; 31626311; 326772;
 327990; 328902; 328689; 329019; 329019; 329820; 331232;
 333426; 338207; 339964; 350275; 364688; 374274;
 374275; 374726; 258455; 300332; 313836; 314304; 314626;
 316492; 321061; 328573; 328689; 329318; 329988; 368415;
 371950; 371802; 344938; 355910; 356703; 356380; 313473;
 357837; 358903; 371802; 391455; 364910; 364820; 365711; 366267;

LEAD AMC SERIAL NUMBER	AMC SERIAL NUMBER(S)	NUMBER OF CLAIM(S)
AMC-362558		
11419		
48976		
62606		
64830		
74734		
76950		
88818		
89414		
92803		
95198		
358378		
358377		
358379		
348628		
95198		
96051		
102389		
112605		
126534		
129994		
130488		
142355		

ENTERED INTO COMPUTER

SEP 16 2008

LEAD FILE NUMBERS:

AMC 126405; 247112; 291104; 308433; 326311; 326772;
327930; 328902; 328689; 329019; 329019; 329800; 331232;
333426; 338207; 339964; 350275; 364688; 374274;
374275; 374726; 258455; 300332; 313836; 314304; 314626;
316492; 321061; 328593; 328689; 329318; 329388; 368415;
371950; 371802; 344338; 355930; 356703; 356380; 313473;
357837; 350903; 371802; 331455; 364340; 364820; 365711; 366267;

LEAD AMC SERIAL NUMBER	AMC SERIAL NUMBER(S)	NUMBER OF CLAIM(S)
AMC 362558		
11413		
48976		
62606		
64830		
74734		
76950		
82210		
89414		
92803		
95198		
358378		
358377		
358379		
348638		
95198		
96051		
102389		
112605		
136534		
129334		
130488		
142355		

When recorded mail to:
 Roadrunner Prospectors Club
 P. O. Box 56804
 Phoenix, AZ 85079

RECEIVED
 BLM AZ STATE OFFICE

2008 AUG 27 P 12: 38

MAINTENANCE FEE PAYMENT IN LIEU OF ASSESSMENT WORK FOR THE UPCOMING
 ASSESSMENT YEAR BEGINNING SEPTEMBER 1, 2008.

#	AMC #	Claim Name	County	Cty Record Data	Twnshp	Range	Section
1	126406	Randy B.	Maricopa	15049 221-222	7N	3W	30
L 2	247112	Sando	Maricopa	85 0559653	7N	3W	28
L 3	291104	Cass #2	Maricopa	92 0366284	7N	3W	29
L 4	308433	Ocotillo #1	Maricopa	90 0506459	7N	3W	17 & 20
5	308434	Ocotillo #2	Maricopa	90 0506460	7N	3W	17 & 18
L 6	326311	Carrie #1	Maricopa	93 0174157	7N	3W	31
7	326312	Carrie #2	Maricopa	93 0174158	7N	3W	31
8	326313	Carrie #3	Maricopa	93 0174160	7N	3W	30
9	326314	Carrie #4	Maricopa	93 0174159	7N	3W	30
10	326315	Pennyweight #1	Maricopa	93 0174148	7N	3W	29
11	326316	Pennyweight #2	Maricopa	93 0174156	7N	3W	29
12	326319	Pat	Maricopa	93 0174152	7N	3W	31
13	326322	Double R	Maricopa	93 0174149	6N	4W	12
14	326323	Jake #1	Maricopa	93 0174147	7N	3W	29
15	326324	Jake #2	Maricopa	93 0174146	7N	3W	29
16	326325	Jake #3	Maricopa	93 0174145	7N	3W	29
17	326326	Ocotillo #3	Maricopa	93 0174155	7N	3W	17
18	326327	Pilgram #1	Maricopa	93 0174153	7N	3W	31
L 19	326772	Range Bull # 1	Maricopa	93 0363063	7N	3W	21
L 20	327930	Red Bird # 7	Maricopa	93 0897433	7N	3W	17
21	327931	Red Bird # 8	Maricopa	93 0897432	7N	3W	20
L 22	328302	Red Bird # 9	Maricopa	93 0897431	7N	3W	17
23	328303	Red Bird # 10	Maricopa	93 0819961	7N	3W	17
24	328698	Cass #4	Maricopa	93 0885578	7N	3W	29
25	328699	Cass #5	Maricopa	93 0885577	7N	3W	29
26	328700	Cass #6	Maricopa	93 0885576	7N	3W	29
27	328701	Cass #7	Maricopa	93 0885575	7N	3W	29
28	328702	Cass #8	Maricopa	93 0885574	7N	3W	29
L 29	329013	Jake #4	Maricopa	94 0021775	7N	3W	29

The name and address of the owner of the Claims for which this is prepared is:
 Roadrunners Prospectors Club Inc.
 P. O. Box 56804
 Phoenix, AZ 85079

29/50

Signature: *[Handwritten Signature]* (agent) Date: *8/27/08*



When recorded mail to:
 Roadrunner Prospectors Club
 P. O. Box 56804
 Phoenix, AZ 85079

RECEIVED
 BLM AZ STATE OFFICE

2008 AUG 27 P 12:38

MAINTENANCE FEE PAYMENT IN LIEU OF ASSESSMENT WORK FOR THE UPCOMING
 ASSESSMENT YEAR BEGINNING SEPTEMBER 1, 2008.

#	AMC #	Claim Name	County	Cty Record Data	Twncshp	Range	Section
19013 30	329020	RR #1	Maricopa	94 0021782	6N	4W	1
31	329021	RR #2	Maricopa	94 0021783	6N	4W	1
32	329022	RR #3	Maricopa	94 0021784	6N	4W	1
33	329023	RR #4	Maricopa	94 0021785	6N	4W	1
L 34	329800	Gypsy Moth 1	Maricopa	94 0218517	7N	3W	21
35	329801	Gypsy Moth 2	Maricopa	94 0218518	7N	3W	21
1232 L 36	331233	Red Basin #1	Maricopa	94 0383049	6N	6W	26
L 37	333426	La Siesta #1	Maricopa	94 0185054	7N	3W	30
38	333427	La Siesta #3	Maricopa	94 0185054	7N	3W	30
L 39	338207	Seven Grand	Maricopa	98 0139764	7N	4W	25
L 40	339964	RR #5	Maricopa	96 0488373	6N	4W	1
41	339965	RR #6	Maricopa	96 0488374	6N	4W	1
L 42	350275	Gold Bug	Maricopa	98 0535738	6N	6W	26
43	350276	Gold Master	Maricopa	98 0535739	6N	6W	26
44	350277	Lobo	Maricopa	98 0535741	6N	6W	26
45	350278	Mine Lab	Maricopa	98 0535740	6N	6W	26
46	350279	Webster Mine	Maricopa	98 0535742	6N	6W	26
47	350280	Whistler	Maricopa	98 0535743	6N	6W	26
48	350281	Wickenburg	Maricopa	98 0535744	6N	6W	26
L 49	364688	RR #7	Maricopa	2005 0477984	6N	4W	1
50	364689	RR #8	Maricopa	2005 0477985	6N	4W	1
L 51	374274	Lori's Place	Maricopa	2006 1491113	7N	3W	20
L 52	374275	Charles' Dream	Maricopa	2006 1491112	7N	3W	20
L 53	374726	Roslyn's Roost	Maricopa	2006 1445012	7N	3W	17

04/SC

The name and address of the owner of the Claims for which this is prepared is:
 Roadrunners Prospectors Club Inc.
 P. O. Box 56804
 Phoenix, AZ 85079

Signature: [Handwritten Signature] (agent) Date: 8/27/08



When recorded mail to:
 Roadrunner Prospectors Club
 P. O. Box 56804
 Phoenix, AZ 85079

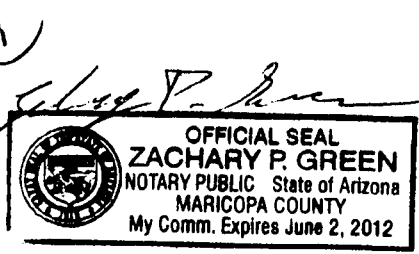
RECEIVED
 BLM AZ STATE OFFICE
 2008 AUG 27 P 12:38

MAINTENANCE FEE PAYMENT IN LIEU OF ASSESSMENT WORK FOR THE UPCOMING
 ASSESSMENT YEAR BEGINNING SEPTEMBER 1, 2008.

#	AMC #	CLAIM NAME	COUNTY	CNTY RECORD DATA	TWNSHIP	RANGE	SECTION
58455	65	258456	Turkey Buzzard #2	Yavapai	1838 872	11N 3E	30
	66	258457	Turkey Buzzard #3	Yavapai	1838 874	11N 3E	30
	67	258458	Turkey Buzzard #4	Yavapai	1838 876	11N 3E	30
L	68	300332	Wolf 5	Yavapai	2208 526-527	11.5N 1E	31
	69	300333	Wolf 6	Yavapai	2208 524-525	11N 1E	6
319836	70	313839	RR Humbug #1	Yavapai	2352 464	8N 1E	31
	71	313840	RR Humbug #2	Yavapai	2352 401	8N 1E	31
L	72	314304	Oro De Valenzuela	Yavapai	3436 378-002	11N 1E	14
314626	73	314631	RR Humbug #3	Yavapai	2360 845	8N 1E	29, 30, 31
L	74	316493	Aquarius Extension	Yavapai	2402 767	10N 2E	18
L	75	321061	Lefty #2	Yavapai	2479 560-561	8N 1E	30
L	76	328593	CeeDee #2	Yavapai	2742 961	8N 1W	5
	77	328594	CeeDee #3	Yavapai	2742 963	8N 1W	5
	78	328595	CeeDee #4	Yavapai	2742 965	8N 1W	5
	79	328597	CeeDee #7	Yavapai	2742 969	8N 1W	4
	80	328598	CeeDee #8	Yavapai	2742 971	8N 1W	4
	81	328605	Burro #1	Yavapai	2742 988-989	12N 1W	33
	82	328606	Burro #2	Yavapai	2742 986-978	11N 1W	4
328689	83	328703	CeeDee #1	Yavapai	2746 703	8N 1W	5
	84	328704	CeeDee #5	Yavapai	2746 705	8N 1W	5
	85	328705	Genes Dream	Yavapai	2746 707-708	9.5N 2E	20, 21
L	86	329318	Mercer's Place	Yavapai	2777 216	11N 1W	4
L	87	329388	Bad Luck	Yavapai	2780 912-913	12N 1W	14, 23
	88	329389	No Luck	Yavapai	2780 914-915	12N 1W	23
	89	329390	Good Luck	Yavapai	2780 916-917	12N 1W	23, 24
	90	329391	Great Luck	Yavapai	2780 918-919	12N 1W	24
	91	329392	Clinton	Yavapai	2780 920-921	12N 12N 1W 2W	30, 25
	92	329393	Clyde	Yavapai	2780 922-923	12N 12N 1W 2W	30, 25
	93	329394	Bonny	Yavapai	2780 924-925	2N 1W	30
L	94	368415	Jack's Hideaway	Yavapai	4308 863	13N 3W	29
L	95	371350	Wilgers Wish	Yavapai	4372 442	13N 3W	32
371802	96	371803	Saddle Tramps	Yavapai	4390 622	13N 3W	29

The name and address of the owner of the Claims for which this is prepared is:
 Roadrunners Prospectors Club Inc.
 P. O. Box 56804
 Phoenix, AZ 85079

Signature: *[Handwritten Signature]* (Agent) Date: *8/27/08*



When recorded mail to:
 Roadrunner Prospectors Club
 P. O. Box 56804
 Phoenix, AZ 85079

RECEIVED
 BLM AZ STATE OFFICE

2008 AUG 27 12:38
 MAINTENANCE FEE PAYMENT IN LIEU OF ASSESSMENT FOR THE UPCOMING
 ASSESSMENT YEAR BEGINNING SEPTEMBER 1, 2008.

PHOENIX, ARIZONA

#	AMC #	CLAIM NAME	COUNTY	CNTY RECORD DATA	TWNSHIP	RANGE	SECTION
L 97	344338	Ambush Canyon	Yavapai	3353 481-482	7N	2W	10
98	344340	Hold-up Creek	Yavapai	3353 485-486	7N	2W	10
99	344342	Kathi's Place	Yavapai	3353 489-490	7N	2W	11
100	344343	Tres Creeks	Yavapai	3353 491-492	7N	2W	10
L 101	355930	Leave No Holes #1	Yavapai	3892 472	9N	5W	12
102	355931	Leave No Holes #2	Yavapai	3892 471	9N	5W	12
103	355932	Leave No Holes #3	Yavapai	3892 470	9N	5W	13
104	355933	Leave No Holes #4	Yavapai	3892 469	9N	5W	13
L 105	356703	Bitter Creek Flats	Yavapai	3353 473-474	7N	2W	11
356380 106	356382	Ducbill #1	Yavapai	27429 1402 63-64	12N	1W	17
107	356383	Ducbill#2	Yavapai	27430 1402 65	12N	1W	17
L 108	313473	Patriot #1	Yavapai	2347 704-705	11N	1W	4
109	313474	Patriot #2	Yavapai	2347 706-707	11N	1W	3, 4
110	313475	Patriot #3	Yavapai	2347 708-709	11N	1W	3
111	313476	Patriot #4	Yavapai	2347 710-711	11N	1W	3
112	313477	Patriot #5	Yavapai	2347 712-713	11N	1W	3
L 113	357837	Karen Lynn	Yavapai	4039 541-542	9N	4W	6
350903 114	350905	King Duck II	Yavapai	3620 58-59	10N 9N	4W 4W	31, 6
115	350906	Little Terry	Yavapai	3620 63-64	9N	4W	6
116	350907	Devils Nest AU 9	Yavapai	3620 60-61	9N	4W	6
117	350910	Devils Nest AU 12	Yavapai	3620 62-63	9N	4W	6
L 118	371802	Happy Times	Yavapai	4390 621	13N	3W	29, 32
L 119	331455	Chris #1	Yavapai	2919 631	12N	2W	36
L 120	364340	Mary Francis	Yavapai	3824744 4236 718	13N	1E	29
64820 121	364821	Ray's Right Place	Yavapai	3837647 4247 553	12N	1W	24
L 122	365711	Diggems Paradise	Yavapai	3864391 4269 775	12.5N	1W	26, 27
L 123	366267	Cobis Gold	Yavapai	4281 505	11.5N	1E	19
124	366271	Tegans Bank	Yavapai	4281 504	11.5N	1E	30
125	366269	Rough Road	Yavapai	4281 503	11.5N	1E	30
L 126	362558	Holly Marie	Yavapai	3769442 4190 312	9.5N	2E	20, 21
366267 127	366268	Renees Best Chance	Yavapai	4281 507	13N	3W	32
128	366270	Stuck Duck	Yavapai	4281 506	13N	3W	32

The name and address of the owner of the Claims for which this is prepared is:

Roadrunners Prospectors Club Inc.
 P. O. Box 56804
 Phoenix, AZ 85079

Signature: *Justin C. [Signature]* (agent)

Date: *8/27/08*



OFFICIAL SEAL
 ZACHARY P. GREEN
 NOTARY PUBLIC State of Arizona
 MARICOPA COUNTY
 My Comm. Expires June 2, 2011

When recorded mail to:
 Roadrunner Prospectors Club
 P. O. Box 56804
 Phoenix, AZ 85079

RECEIVED
 BLM AZ STATE OFFICE

2008 AUG 27 P 12: 38

MAINTENANCE FEE PAYMENT IN LIEU OF ASSESSMENT WORK FOR THE UPCOMING
 ASSESSMENT YEAR BEGINNING SEPTEMBER 1, 2008.

#	AMC #	CLAIM NAME	COUNTY	CNTY RECORD DATA	TWNSHIP	RANGE	SECTION
L 1	11413	Wednesday Hope #4	Yavapai	1015 726	9.5N 10N	2E 2E	20, 32
L 2	48976	Aquarius #1	Yavapai	0801 192	10N	2E	7
L 3	48977	Aquarius #3	Yavapai	0801 194	10N	2E	7, 18
L 4	62606	Aquarius #2	Yavapai	1001 437	10N	2E	7
L 5	64830	Cat Claw	Yavapai	0912 239	9N	4W	6
L 6	74734	Sharon Lee #1	Yavapai	0912 397	11N	1E	35, 36
L 7	74735	Sharon Lee #2	Yavapai	0912 398	11N	1E	35
L 8	74736	Sharon Lee #3	Yavapai	0912 399	10N	1E	2
L 9	74737	Sharon Lee #4	Yavapai	0912 400	10N	1E	1, 2
76950 82212 L 10	76951	Merciful Heavens #2	Yavapai	0956 72	12N 11N	1W 1W	33, 4
L 11	82213	Bean Bag #1	Yavapai	0965 338	12N	1W	28
L 12	89414	Bean Bag #2	Yavapai	1249 413	12N	1W	28
L 13	89420	Wolf 1	Yavapai	0961 673	11.5N	1E	31
L 14	89421	Wolf 2	Yavapai	0961 674	11.5N	1E	31
L 15	89422	Wolf 3	Yavapai	0961 675	11.5N	1E	31
L 16	89423	Wolf 4	Yavapai	0961 676	11.5N	1E	31
L 17	92803	Goodwin #1	Yavapai	1058 779	12N	1W	28, 33
L 18	95198	Gold Palace I	Yavapai	1256 447-448	12N	1W	19
L 19	95199	Gold Palace II	Yavapai	1256 450-451	12N	1W	19
L 20	95200	Gold Palace III	Yavapai	1256 453-454	12N	1W	19
L 21	95201	Gold Palace IV	Yavapai	1256 456-457	12N	1W	19
L 22	95202	Gold Palace V	Yavapai	1256 459-460	12N	1W	19
L 23	95203	More Than Lot Of Rock	Yavapai	1256 462-463	12N	1W	19
L 24	95204	Lots Of Rock	Yavapai	1256 465-466	12N	1W	19
L 25	358378	Hidden Treasure	Yavapai	3633816 4076 796	12N	2W	25, 30, 36
L 26	358377	Lucky Strike #1	Yavapai	3633815 4076 795	9N	2E	4
L 27	358379	Aquarius Ext. West #1	Yavapai	3633817 4076 797	10N	2E	18
L 28	358380	Aquarius Ext. West #2	Yavapai	3633818 4076 798	10N	2E	18
L 29	358381	Aquarius Ext. West #3	Yavapai	3633819 4076 799	10N	2E	18
L 30	358382	Aquarius Ext. West #4	Yavapai	3633820 4076 800	10N	2E	18
L 31	348628	Vira Anne	Yavapai	9769230 3527 707	12.5N	1W	27

The name and address of the owner of the Claims for which this is prepared is:

Roadrunners Prospectors Club Inc.
 P. O. Box 56804
 Phoenix, AZ 85079

31/50

Signature: *[Handwritten Signature]* (agent) Date: 8/27/08



When recorded mail to:
 Roadrunner Prospectors Club
 P. O. Box 56804
 Phoenix, AZ 85079

RECEIVED
 BLM AZ STATE OFFICE

2008 AUG 27 P 12:38

MAINTENANCE FEE PAYMENT IN LIEU OF ASSESSMENT WORK FOR THE UPCOMING
 ASSESSMENT YEAR BEGINNING SEPTEMBER 1, 2008.

#	AMC #	CLAIM NAME	COUNTY	CNTY RECORD DATA	TWNSHIP	RANGE	SECTION
5198 L 32	95205	Gold Palace VIII	Yavapai	1256 468-469	12N	1W	30
L 33	96051	JDR 1	Yavapai	1267 825-826	12.5N	2W	21
L 34	96052	JDR 2	Yavapai	1267 827-828	12.5N	2W	21
L 35	96053	JDR 3	Yavapai	1267 829-830	12.5 13N	2W 2W	21, 33
L 36	102389	Mandella 2 & 3	Yavapai	1293 289-290	10N	2E	30
L 37	112605	Laura Kay #1	Yavapai	1331 563-565	10N	1E	12, 13
L 38	112606	Janet Lynn #2	Yavapai	1331 561	10N	1E	12, 13
126534 L 39	126535	Mandella 7	Yavapai	1437 985	10N	2E	30
L 40	126536	Mandella 8	Yavapai	1371 339-340	10N	2E	30
L 41	126537	Mandella 9	Yavapai	1371 341-342	10N	2E	30
L 42	126538	Mandella 10	Yavapai	1371 343-344	10N	2E	31
L 43	129334	Mandella 12	Yavapai	1376 706-708	10N	2E	30
130488 L 44	130489	Protecto #2	Yavapai	1381 826-827	12N	1W	33
142355 L 45	142356	Donkey Mine #4	Yavapai	1422 292-293	12N	1W	33
L 46	157621	Mandella 14	Yavapai	1436 981-982	10N	2E	30
L 47	170911	Wednesday Hope #1	Yavapai	1467 691	10N	2E	31
L 48	174224	Big Rock #1	Yavapai	1469 76-77	12N	1W	12, 11
L 49	174225	Big Rock #2	Yavapai	1469 78-79	12N	1W	10
L 50	191670	Roadrunner #1	Yavapai	1514 754-755	12.5N	1W	25
L 51	191671	Roadrunner #2	Yavapai	1514 756-757	12.5N	1W	25
L 52	196365	Turkey Buzzard #1	Yavapai	1529 712	11N	3E	30
L 53	235841	Betty 4	Yavapai	1713 778	12N	1W	14
L 54	235842	Betty 5	Yavapai	1713 780	12N	1W	14
L 55	236096	Gary's Place #1A	Yavapai	1714 194	12N	1W	14
L 56	244561	Gold Dust #2	Yavapai	1781 512	11N	3E	30
L 57	254410	JackAss	Yavapai	20570	11N	1E	34, 35
L 58	254411	Hinny	Yavapai	20571	11N	1E	34
L 59	254412	Jenny	Yavapai	20569	11N	1E	34
L 60	258455	Turkey Buzzard Ext.	Yavapai	1838 870	11N	3E	30
L 61	356553	Au Sum 1	Yavapai	B 4511 P 771	10N	2E	28,29,32,33
L 62	374511	Carolyn D	Yavapai	B 4444 P 69	13N	3W	29
L 63	374512	Cole Ryan	Yavapai	B 4452 P 916	12.5N	1W	24
L 64	374513	Caitlin Lisa	Yavapai	B 4452 P 917	12.5, 13N	1W	23,24,35,36

The name and address of the owner of the Claims for which this is prepared is:


Roadrunners Prospectors Club Inc.
 P. O. Box 56804
 Phoenix, AZ 85079

Signature :

[Handwritten Signature] (agent)

Date:

8/27/08



When recorded mail to:
Roadrunner Prospectors Club
P. O. Box 56804
Phoenix, AZ 85079

RECEIVED
BLM AZ STATE OFFICE

2008 AUG 27 P 12:38

MAINTENANCE FEE PAYMENT IN LIEU OF ASSESSMENT WORK FOR THE UPCOMING
ASSESSMENT YEAR BEGINNING SEPTEMBER 1, 2008.
PHOENIX, ARIZONA

#	AMC #	Claim Name	County	Cnty Record Data	Twنشp	Range	Section
L 1	38911	Diablo Placer	LaPaz	1089 958-959	4N	20W	24 & 25
259812 L 2	259813	D6 Placer	LaPaz	86 4195	4N	20W	26
L 3	259814	Eastside Placer	LaPaz	86 4196	4N	20W	23
L 4	292017	C-6 Placer	LaPaz	86 6719	4N	20W	23
L 5	292924	CD7 Placer	LaPaz	86 6943	4N	20W	14,15,23

The name and address of the owner of the Claims for which this is prepared is:

Roadrunners Prospectors Club Inc.
P. O. Box 56804
Phoenix, AZ 85079

5/16

Signature :

[Handwritten Signature]
(agent)

Date: 8/27/08



When recorded mail to:
Roadrunner Prospectors Club
P. O. Box 56804
Phoenix, AZ 85079

RECEIVED
BLMAZ STATE OFFICE
2008 AUG 27 P 12: 39

PHOENIX, ARIZONA

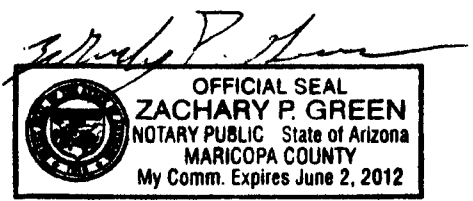
MAINTENANCE FEE PAYMENT IN LIEU OF ASSESSMENT WORK FOR THE UPCOMING
ASSESSMENT YEAR BEGINNING SEPTEMBER 1, 2008.

#	AMC #	Claim Name	County	Cnty Rec. Data	Twncshp	Range	Section
L 1	326754	Keystone #1	Pinal	1922 836	5S	15E	4
2	326757	Keystone #4	Pinal	1922 842	5S	15E	4
3	326758	Keystone #5	Pinal	1922 844	5S	15E	4
4	326760	Keystone #7	Pinal	1922 848	5S	15E	4
5	326761	Keystone #8	Pinal	1922 850	5S	15E	4
6	326762	Keystone #9	Pinal	1922 852	5S	15E	4
7	326764	Keystone #11	Pinal	1922 856	5S	15E	4
8	326765	Keystone #12	Pinal	1922 858	5S	15E	4

The name and address of the owner of the Claims for which this is prepared is:
Roadrunners Prospectors Club Inc.
P. O. Box 56804
Phoenix, AZ 85079

8/50

Signature: *[Handwritten Signature]* (agent) Date: 8/27/08



When recorded mail to:
 Roadrunner Prospectors Club
 P. O. Box 56804
 Phoenix, AZ 85079

RECEIVED
 BLM AZ STATE OFFICE
 2008 AUG 27 P 12:39

MAINTENANCE FEE PAYMENT IN LIEU OF ASSESSMENT WORK FOR THE UPCOMING
 ASSESSMENT YEAR BEGINNING SEPTEMBER 1, 2008.

#	AMC #	Claim Name	County	Cty Record Data	TwnsHP	Range	Section
1	36282	Bedrock #1	Gila	340 453-454	1N	13E	11
2	36283	Bedrock #2	Gila	598 690-691	1N	13E	11
3	127666	Diamond #1	Gila	598 692-693	1N	13E	14
4	127667	Diamond #2	Gila	598 690-691	1N	13E	14
5	127668	Diamond #3	Gila	598 694-695	1N	13E	11
6	127669	Diamond #4	Gila	529 222-223	1N	13E	2
7	211542	The Gamble	Gila	601 997-998	1N	13E	11

7/50

The name and address of the owner of the Claims for which this is prepared is:
 Roadrunners Prospectors Club Inc.
 P. O. Box 56804
 Phoenix, AZ 85079



Signature: [Handwritten Signature] (agent) Date: 8/27/08

United States Department of the Interior
Bureau of Land Management
 BUSINESS & SUPPORT SVCS DIV
 ONE N CENTRAL AVE SUITE 800
 PHOENIX, AZ 85004 -4427
 Phone: (602) 417-9200

Receipt

No: 1772745

Transaction #: 1830469	
Date of Transaction: 08/27/2008	
CUSTOMER:	ROADRUNNER PROSPECTORS CLIUB PO BOX 56804 PHOENIX,AZ 85079

LINE #	QTY	DESCRIPTION	REMARKS	UNIT PRICE	TOTAL
1	1.00	LOCATABLE MINERALS / MINING CLAIMS-NOT NEW-UNADJUD,ONE AUTH NO. ONLY / MINING CLAIM MONEY RECEIVED (455) CASES: AMC11413/\$25125.00	MAINT 2009 (201)	- n/a -	25125.00
TOTAL:					\$25,125.00

PAYMENT INFORMATION			
1	AMOUNT:	\$24,125.00	POSTMARKED: N/A
	TYPE:	CHECK	RECEIVED: 08/27/2008
	CHECK NO:	6656	
	NAME:	ROADRUNNER PROSPECTO,	
2	AMOUNT:	\$1,000.00	POSTMARKED: N/A
	TYPE:	CHECK	RECEIVED: 08/27/2008
	CHECK NO:	6669	
	NAME:	ROADRUNNER PROSPECTO,	

REMARKS

This receipt was generated by the automated BLM Collections and Billing System and is a paper representation of a portion of the official electronic record contained therein.

RECEIPT NUMBER: 1554880

85 LEAD FILE NUMBERS (202 CLAIMS)

LEAD AMC NUMBERS:

11413	127666	291104	328689	356703
36282	129334	292017	329013	357837
38911	130488	292924	329318	358377
48976	142355	300332	329388	358378
62606	157621	308433	329800	358379
64830	170911	313473	331232	362558
74734	174224	313836	331455	364340
76950	191670	314304	333426	364688
82212	196365	314626	338207	364820
89414	211542	316493	339964	365711
92803	235841	321061	344338	366267
95198	236096	326311	347608	368415
96051	244561	326754	350275	371350
102389	247112	326772	350903	371802
112605	254410	327930	355930	374274
126405	258455	328302	356380	374511
126534	259812	328593	356553	374726

AMC 362558

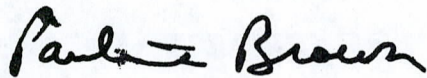
Mailed 10/9/07

October 09, 2007

Dear Mining Claimant:

I wish to bring to your attention an error in your listing of the mining claim number for HOLLY MARIE. You listed AMC328705 (GENES DREAM), when it should actually be AMC362558. I have enclosed a copy of the details along with a copy of the serial register page for the HOLLY MARIE claim. Please note your records and if you have any questions, you can give me a call at 602-417-9360.

Thank You,



Pauline Brown (L.I.E)

LEAD AMC FILE NUMBERS:

RECEIPT NUMBER: 1554880
85 LEAD FILE NUMBERS (202 CLAIMS)
SEE ATTACH LIST FOR LEAD AMC NUMBERS:

TRANSACTION DATE: 08/29/2007 AMOUNT PAID: 25,250.00 DATE ENTERED INTO COMPUTER: Sept. 20, 2007

RECEIPT NUMBER: 1554880 CODE ENTERED: 582 ENTERED BY INITIALS: PB + VERIFIED

LEAD AMCSERIAL NUMBER	AMC SERIAL NUMBER RANGE	NUMBER OF CLAIMS
36282	36282-36283	2
127666	127666-127669	4
211542	211542	1
38911	38911	1
259812	259813-259814	2
292017	292017	1
292924	292924	1
347608	347608-347609	2
326754	326754	1
"	326757-326758	2
"	326760-326762	3
"	326764-326765	2
126405	126406	1
247112	247112	1
291104	291104	1
308433	308433-308434	2
326311	326311-326316	6
"	326319	1
"	326322-326327	6
326772	326772	1

SUB TOTAL = 41

LEAD AMCSERIAL NUMBER	AMC SERIAL NUMBER RANGE	NUMBER OF CLAIMS
327930	327930-327931	2
328302	328302-328303	2
328689	328698-328702	5
329013	329013	1
329013	329020-329023	4
329800	329800-329801	2
331232	331233	1
333426	333426-333427	2
338207	338207	1
339964	339964-339965	2
350275	350275-350281	7
364688	364688-364689	2
374274	374274-374275	2
374726 11413	374726 11413	1 1
48976	48976-48977	2
62606	62606	1
64830	64830	1
74734	74734-74737	4
76950	76951	1
82212	82213	1

SUB TOTAL = 45

LEAD AMCSERIAL NUMBER	AMC SERIAL NUMBER RANGE	NUMBER OF CLAIMS
89414	89414	1
"	89420-89423	4
92803	92803	1
95198	95198-95204	7
358377; 78; 79;	358378-358382	6
95198	95205	1
96051	96051-96053	3
102389	102389	1
112605	112605-112606	2
126534	126535-126538	4
129334	129334	1
130488	130489	1
142355	142356	1
157621	157621	1
170911	170911	1
174224	174224-174225	2
191670	191670-191671	2
196365	196365	1
235841	235841-235842	2
236096	236096	1
244561	244561	1
254410	254410-254412	3
258455	258455-258458	4
356553	356553	1
374511	374511-374513	3
300332	300332-300333	2
313836	313839-313840	2
314304	314304	1
314626	314631	1

SUB TOTAL = 61

LEAD AMCSERIAL NUMBER	AMC SERIAL NUMBER RANGE	NUMBER OF CLAIMS
316493	316493	1
321061	321061	1
328593	328593-328595	3
328593	328597-328598	2
"	328605-328606	2
328689	328703-328705	3
329318	329318	1
329388	329388-329394	7
368415	368415	1
371350	371350	1
371802	371803	1
344338	344338; 340; 342; 343	4
355930	355930-355933	4
356703	356703	1
356380	356382-383	2
313473	313473-313477	5
357837	357837	1
350903	350905-350907	3
"	350910	1
371802	371802	1
331455	331455	1
364340	364340	1
364820	364821	1
365711	365711	1
366267	366267	1
366267	366271	1
"	366268-366270	3
362558	362558	1

SUBTOTAL = 55

GRAND TOTAL = 202 CLAIMS

Mass Add/Delete/Update Action Data

Starting Serial Number Ending Serial Number

328705

328705

Errors:

INVALID ACTION CODE / ASSESSMENT YEAR COMBINATION. - [AMC328705]

	Action Data:	
Action Code:	582	<input type="button" value="Lookup"/>
Action Remark:	2008	
Action Date:	08/28/2007	
Receipt Nr:	1554880	

AMC328705 was listed 2-times, one with claim Name Genes Dream, and the other as Holly Marie. I ran a MC Customer Info Report & found that Holly Marie is actually listed under AMC 362558, therefore I applied the M fee payment to AMC 362558 (Holly Marie)

FB

**DEPARTMENT OF THE INTERIOR
BUREAU OF LAND MANAGEMENT
MINING CLAIMS
MC Customer Information - WITH Legal Description
ACTIVE CLAIMS**

Run Date: 09/26/2007 03:10 PM

Page 6 of 7

Serial No	Claim Name/Number	County	D	Claim Type	Last A Yr	Mc	Loc	Dt	Mr	Twn	Rng	Sec	Subdivision
AMC356383	DUCBILL #2	YAVAPAI	A	LODE CLAIM	2008	05/01/2002	14	0120N	0010W	017	NE	NW	SW
AMC356553	AU SUM 1	YAVAPAI	A	PLACER CLAIM	2008	09/07/2002	14	0100N	0020E	028	SW		
		YAVAPAI	A	PLACER CLAIM	2008	09/07/2002	14	0100N	0020E	029	SE		
		YAVAPAI	A	PLACER CLAIM	2008	09/07/2002	14	0100N	0020E	032	NE		
		YAVAPAI	A	PLACER CLAIM	2008	09/07/2002	14	0100N	0020E	033	NW		
AMC356703	BITTER CREEK FLATS	YAVAPAI	A	PLACER CLAIM	2008	09/01/2002	14	0070N	0020W	011	NW		
AMC357837	KAREN LYNN	YAVAPAI	A	PLACER CLAIM	2008	01/21/2003	14	0090N	0040W	006	SE		
AMC358377	LUCKY STRIKE #1	YAVAPAI	A	PLACER CLAIM	2008	09/01/2003	14	0090N	0020E	004	NW		
AMC358378	HIDDEN TREASURE	YAVAPAI	A	PLACER CLAIM	2008	09/01/2003	14	0120N	0010W	030	SW		
		YAVAPAI	A	PLACER CLAIM	2008	09/01/2003	14	0120N	0010W	031	NW		
		YAVAPAI	A	PLACER CLAIM	2008	09/01/2003	14	0120N	0020W	025	SE		
		YAVAPAI	A	PLACER CLAIM	2008	09/01/2003	14	0120N	0020W	036	NE		
AMC358379	AQUARIOUS EXT W #1	YAVAPAI	A	PLACER CLAIM	2008	09/01/2003	14	0100N	0020E	018	NW		
AMC358380	AQUARIOUS EXT W #2	YAVAPAI	A	PLACER CLAIM	2008	09/01/2003	14	0100N	0020E	018	NW		
AMC358381	AQUARIOUS EXT W #3	YAVAPAI	A	PLACER CLAIM	2008	09/01/2003	14	0100N	0020E	018	NW		
AMC358382	AQUARIOUS EXT W #4	YAVAPAI	A	PLACER CLAIM	2008	09/01/2003	14	0100N	0020E	018	NW		
<u>AMC362558</u>	<u>HOLLY MARIE</u>	YAVAPAI	A	PLACER CLAIM	2007	09/01/2004	14	0092N	0020E	020	NE		
		YAVAPAI	A	PLACER CLAIM	2007	09/01/2004	14	0092N	0020E	021	NW		
AMC364340	MARY FRANCIS	YAVAPAI	A	PLACER CLAIM	2008	01/21/2005	14	0130N	0010E	029	NE	NW	
AMC364688	RR #7	MARICOPA	A	PLACER CLAIM	2008	02/20/2005	14	0060N	0040W	001	SE		
AMC364689	RR #8	MARICOPA	A	PLACER CLAIM	2008	02/20/2005	14	0060N	0040W	001	SE		
AMC364821	RAY'S RIGHT PLACE	YAVAPAI	A	PLACER CLAIM	2008	02/15/2005	14	0120N	0010W	024	NW	SW	
AMC365711	DIGGERS PARADISE	YAVAPAI	A	PLACER CLAIM	2008	05/15/2005	14	0122N	0010W	026	NW		
		YAVAPAI	A	PLACER CLAIM	2008	05/15/2005	14	0122N	0010W	027	NE		
AMC366267	COBI'S GOLD	YAVAPAI	A	PLACER CLAIM	2008	06/11/2005	14	0112N	0010E	019	SE		
AMC366268	RENEE'S BEST CHANCE	YAVAPAI	A	PLACER CLAIM	2008	06/13/2005	14	0130N	0030W	032	NE	NW	SE
AMC366269	ROUGH ROAD	YAVAPAI	A	PLACER CLAIM	2008	06/11/2005	14	0112N	0010E	030	NE		
AMC366270	STUCK DUCK	YAVAPAI	A	PLACER CLAIM	2008	06/13/2005	14	0130N	0030W	032	NE	NW	SW
AMC366271	TEGANS BANK	YAVAPAI	A	PLACER CLAIM	2008	06/11/2005	14	0112N	0010E	030	NE		
AMC368415	JACKS HIDEAWAY	YAVAPAI	A	PLACER CLAIM	2008	09/08/2005	14	0130N	0030W	029	NE		
AMC371350	WILGERS WISH	YAVAPAI	A	PLACER CLAIM	2008	03/09/2006	14	0130N	0030W	032	SW		
AMC371802	HAPPY TIMES	YAVAPAI	A	PLACER CLAIM	2008	04/29/2006	14	0130N	0030W	029	SE		
		YAVAPAI	A	PLACER CLAIM	2008	04/29/2006	14	0130N	0030W	032	NE		
AMC371803	SADDLE TRAMPS	YAVAPAI	A	PLACER CLAIM	2008	04/29/2006	14	0130N	0030W	029	SE		
AMC374274	LORI'S PLACE	MARICOPA	A	PLACER CLAIM	2008	09/30/2006	14	0070N	0030W	020	SE		
AMC374275	CHARLES' DREAM	MARICOPA	A	PLACER CLAIM	2008	09/30/2006	14	0070N	0030W	020	SE		
AMC374511	CAROLYN D	YAVAPAI	A	PLACER CLAIM	2008	10/10/2006	14	0130N	0030W	029	NE		
AMC374512	COLE RYAN	YAVAPAI	A	PLACER CLAIM	2008	10/07/2006	14	0122N	0010W	024	NW		
AMC374513	SQUAW MAN #2	YAVAPAI	A	PLACER CLAIM	2008	10/07/2006	14	0122N	0010W	024	NW		
		YAVAPAI	A	PLACER CLAIM	2008	10/07/2006	14	0130N	0010W	035	SE		
		YAVAPAI	A	PLACER CLAIM	2008	10/07/2006	14	0130N	0010W	036	SW		
AMC374726	ROSLYN'S ROOST	MARICOPA	A	LODE CLAIM	2008	10/18/2006	14	0070N	0030W	017	SE		

**DEPARTMENT OF THE INTERIOR
BUREAU OF LAND MANAGEMENT
MINING CLAIMS
(LIVE) Serial Register Page**

RunDate/Time: 10/02/07 06:43 AM

Page 1 of 1

01 10-21-1976;090STAT0090;43USC1744
Case Type 384201: PLACER CLAIM
Claim Name: HOLLY MARIE
Commodity :
Case Disposition: ACTIVE

**Serial Number
AMC362558**

Name & Address	Int Rel	% Interest
ROADRUNNER PROSPTRS CLUB INC BOX 56804 PHOENIX, AZ 85079	CLAIMANT	0.0000000

Mer Twp	Rng	Sec	Quadrant	District/Resource	County
14	0092N	0020E	020 NE	HASSAYAMPA FIELD OFFICE	YAVAPAI
14	0092N	0020E	021 NW	HASSAYAMPA FIELD OFFICE	YAVAPAI

Act Date	Code	Action	Action Remarks	Receipt Number
09/01/2004	403	LOCATION DATE		
09/09/2004	395	RECORDATION NOTICE RECD	\$30.00;1	949029
08/28/2007	582	MAINTENANCE FEE/\$125	2008	1554880
08/24/2006	582	MAINTENANCE FEE/\$125	2007	1343013
08/30/2005	582	MAINTENANCE FEE/\$125	2006	1141340
09/09/2004	484	LOCATION YEAR / MAINTENANCE FEE	2005	949029
04/03/2006	669	LAND STATUS CHECKED		
09/09/2004	501	ACCT ADV IN LEAD FILE	AMC362558;	

Line Nr Remarks

SEP 26 2007 *ak*

Message:

202 ROWS RETRIEVED

CBS Export Results Report

Include Resolved Records

Record Status

Search Criteria Responsible Ar

- Error Records (E/M/I)
- Accepted Records (A/W)
- "On Hold" Records (H)
- All Records (for s/n or receipt nr)
- Exported, No Results From CBS
- New (not yet exported)

Enter export Date (mm/dd/yyyy) ALL
 Serial Number match (optional) _____
 Receipt Nr (optional) 1554880
 Export Nr (exclusive) _____
 LR2000 User (defaults to login) ALL

- User (U,X)
- Programme
- All (U,P,X)

Query

Reset

User

	Resend?	Export Nr	A/D	Serial Nr	Mult	Code	\$ Amount	Remarks	Receipt Nr	LR2000 User	#Msg	R
1	<input type="checkbox"/>	1498546	A	AMC36282		582	125.00	2008	1554880	P5BROWN	1	<input type="checkbox"/>

When recorded mail to:
 Roadrunner Prospectors Club
 P. O. Box 56804
 Phoenix, AZ 85079

MAINTENANCE FEE PAYMENT IN LIEU OF ASSESSMENT WORK FOR THE UPCOMING
 ASSESSMENT YEAR BEGINNING SEPTEMBER 1, 2007.

AMC #	Claim Name	County	Cty Record Data	Twنشp	Range	Section
36282	Bedrock #1	Gila	340 453-454	1N	13E	11
36283	Bedrock #2	Gila	598 690-691	1N	13E	11
127666	Diamond #1	Gila	598 692-693	1N	13E	14
127667	Diamond #2	Gila	598 690-691	1N	13E	14
127668	Diamond #3	Gila	598 694-695	1N	13E	11
127669	Diamond #4	Gila	529 222-223	1N	13E	2
211542	The Gamble	Gila	601 997-998	1N	13E	11

ENTERED INTO COMPUTER
 SEP 20 2007 *JP* VERIFIED

RECEIVED
 B.L.M. AZ STATE OFFICE
 2007 AUG 28 A 11:02
 PHOENIX, AZ

STATE OF ARIZONA } ss.
 COUNTY OF MARICOPA }

This instrument was acknowledged before me this 28 day of Aug, 2007, by Jack Engstrom in witness whereof I herewith set my hand and official seal.
Sharrell Price, NOTARY PUBLIC.
 Expires 6-14-2010

The name and address of the owner of the Claims for which this is prepared is:

Roadrunners Prospectors Club Inc.
 P. O. Box 56804
 Phoenix, AZ 85079

Signature:

Jack Engstrom (agent) Date: 8/28/07
 1 OF 1



When recorded mail to:
 Roadrunner Prospectors Club
 P. O. Box 56804
 Phoenix, AZ 85079

MAINTENANCE FEE PAYMENT IN LIEU OF ASSESSMENT WORK FOR THE UPCOMING
 ASSESSMENT YEAR BEGINNING SEPTEMBER 1, 2007.

AMC #	Claim Name	County	Cnty Record Data	Twtnshp	Range	Section
38911	Diablo Placer	LaPaz	1089 958-959	4N	20W	24 & 25
259813	D6 Placer	LaPaz	86 4195	4N	20W	26
259814	Eastside Placer	LaPaz	86 4196	4N	20W	23
292017	C-6 Placer	LaPaz	86 6719	4N	20W	23
292924	CD7 Placer	LaPaz	86 6943	4N	20W	14,15,23

ENTERED INTO COMPUTER

SEP 20 2007 PB

RECEIVED
 B.L.M. AZ STATE OFFICE
 2007 AUG 28 A 11: 02
 PHOENIX, AZ

STATE OF ARIZONA }
 COUNTY OF MARICOPA } SS.

This instrument was acknowledged before me this 28 day of Aug, 2007, by Jack Engstrom in witness whereof I herewith set my hand and official seal.
Sharrell Price NOTARY PUBLIC.
6-14-2010 Expires

The name and address of the owner of the Claims for which this is prepared is:
 Roadrunners Prospectors Club Inc.
 P. O. Box 56804
 Phoenix, AZ 85079

Signature [Signature] (agent) Date: 8/28/07



1 OF 1

When recorded mail to:
 Roadrunner Prospectors Club
 P. O. Box 56804
 Phoenix, AZ 85079

MAINTENANCE FEE PAYMENT IN LIEU OF ASSESSMENT WORK FOR THE UPCOMING
 ASSESSMENT YEAR BEGINNING SEPTEMBER 1, 2007.

AMC #	Claim Name	County	Cty Recording Data	Twncshp	Range	Section
347608	Johnnie Lee	Pima	10610 574	19 S	16E	28
347609	Tom's Place	Pima	10610 578	19 S	16E	28

ENTERED INTO COMPUTER
 SEP 20 2007 RB

RECEIVED
 B.L.M. AZ STATE OFFICE
 2007 AUG 28 A 11: 03
 PHOENIX, AZ

STATE OF ARIZONA }
 COUNTY OF MARICOPA } ss.

This instrument was acknowledged before me this 28 day of Aug, 2007, by Jack Englebrecht in witness whereof I herewith set my hand and official seal.
Sharrell Price NOTARY PUBLIC.
6-14-2010 Expires

The name and address of the owner of the Claims for which this is prepared is:
 Roadrunners Prospectors Club Inc.
 P. O. Box 56804
 Phoenix, AZ 85079

Signature: [Handwritten Signature] (agent) Date: 8/28/07
 1 OF 1



When recorded mail to:
 Roadrunner Prospectors Club
 P. O. Box 56804
 Phoenix, AZ 85079

MAINTENANCE FEE PAYMENT IN LIEU OF ASSESSMENT WORK FOR THE UPCOMING
 ASSESSMENT YEAR BEGINNING SEPTEMBER 1, 2007.

AMC #	Claim Name	County	Cnty Rec. Data	Twncshp	Range	Section
326754	Keystone #1	Pinal	1922 836	5S	15E	4
326757	Keystone #4	Pinal	1922 842	5S	15E	4
326758	Keystone #5	Pinal	1922 844	5S	15E	4
326760	Keystone #7	Pinal	1922 848	5S	15E	4
326761	Keystone #8	Pinal	1922 850	5S	15E	4
326762	Keystone #9	Pinal	1922 852	5S	15E	4
326764	Keystone #11	Pinal	1922 856	5S	15E	4
326765	Keystone #12	Pinal	1922 858	5S	15E	4

ENTERED INTO COMPUTER
 SEP 20 2007 *JB*

RECEIVED
 B.L.M. AZ STATE OFFICE
 2007 AUG 28 A 11: 03
 PHOENIX, AZ

STATE OF ARIZONA }
 COUNTY OF MARICOPA } ss.

This instrument was acknowledged before me this 28 day of Aug, 2007, by Jack Endreche
 in witness whereof I herewith set my hand and official seal.
Sharrell Price, NOTARY PUBLIC.
6-14-2010 Expires

The name and address of the owner of the Claims for which this is prepared is:
 Roadrunners Prospectors Club Inc.
 P. O. Box 56804
 Phoenix, AZ 85079

Signature: *Jack Endreche* (agent) Date: 8/28/07

1 OF 1



When recorded mail to:
 Roadrunner Prospectors Club
 P. O. Box 56804
 Phoenix, AZ 85079

RECEIVED
 B.L.M. AZ STATE OFFICE
 2001 AUG 28 A 11:03
 PHOENIX, AZ

MAINTENANCE FEE PAYMENT IN LIEU OF ASSESSMENT WORK FOR THE U.S. COMMISSION
 ASSESSMENT YEAR BEGINNING SEPTEMBER 1, 2007.

AMC #	Claim Name	County	Cty Record Data	Twnshp	Range	Section
126406	Randy B.	Maricopa	15049 221-222	7N	3W	30
247112	Sando	Maricopa	85 0559653	7N	3W	28
291104	Cass #2	Maricopa	92 0366284	7N	3W	29
308433	Ocotillo #1	Maricopa	90 0506459	7N	3W	17 & 20
308434	Ocotillo #2	Maricopa	90 0506460	7N	3W	17 & 18
326311	Carrie #1	Maricopa	93 0174157	7N	3W	31
326312	Carrie #2	Maricopa	93 0174158	7N	3W	31
326313	Carrie #3	Maricopa	93 0174160	7N	3W	30
326314	Carrie #4	Maricopa	93 0174159	7N	3W	30
326315	Pennyweight #1	Maricopa	93 0174148	7N	3W	29
326316	Pennyweight #2	Maricopa	93 0174156	7N	3W	29
326319	Pat	Maricopa	93 0174152	7N	3W	31
326322	Double R	Maricopa	93 0174149	6N	4W	12
326323	Jake #1	Maricopa	93 0174147	7N	3W	29
326324	Jake #2	Maricopa	93 0174146	7N	3W	29
326325	Jake #3	Maricopa	93 0174145	7N	3W	29
326326	Ocotillo #3	Maricopa	93 0174155	7N	3W	17
326327	Pilgram #1	Maricopa	93 0174153	7N	3W	31
326772	Range Bull # 1	Maricopa	93 0363063	7N	3W	21
327930	Red Bird # 7	Maricopa	93 0897433	7N	3W	17
327931	Red Bird # 8	Maricopa	93 0897432	7N	3W	20
328302	Red Bird # 9	Maricopa	93 0897431	7N	3W	17
328303	Red Bird # 10	Maricopa	93 0819961	7N	3W	17
328698	Cass #4	Maricopa	93 0885578	7N	3W	29
328699	Cass #5	Maricopa	93 0885577	7N	3W	29
328700	Cass #6	Maricopa	93 0885576	7N	3W	29
328701	Cass #7	Maricopa	93 0885575	7N	3W	29
328702	Cass #8	Maricopa	93 0885574	7N	3W	29
329013	Jake #4	Maricopa	94 0021775	7N	3W	29

ENTERED INTO COMPUTER

SEP 20 2007 RB

The name and address of the owner of the Claims for which this is prepared is:
 Roadrunners Prospectors Club Inc.
 P. O. Box 56804
 Phoenix, AZ 85079

STATE OF ARIZONA }
 COUNTY OF MARICOPA } ss.

This Instrument was acknowledged before me this 28 day
Aug, 2007, by Jacob Engbrecht
 in witness whereof I herewith set my hand and official seal
Sharrell Price NOTARY PUBLIC
6-14-2010 Expi

Signature: [Handwritten Signature] (agent) Date: 8/28/07
 1 of 2



When recorded mail to:
 Roadrunner Prospectors Club
 P. O. Box 56804
 Phoenix, AZ 85079

RECEIVED
 B.L.M. AZ STATE OFFICE
 2001 AUG 28 A 11:03
 PHOENIX, AZ

MAINTENANCE FEE PAYMENT IN LIEU OF ASSESSMENT WORK FOR THE UPCOMING
 ASSESSMENT YEAR BEGINNING SEPTEMBER 1, 2007.

AMC #	Claim Name	County	Cty Record Data	Twnshp	Range	Section
329020	RR #1	Maricopa	94 0021782	6N	4W	1
329021	RR #2	Maricopa	94 0021783	6N	4W	1
329022	RR #3	Maricopa	94 0021784	6N	4W	1
329023	RR #4	Maricopa	94 0021785	6N	4W	1
329800	Gypsy Moth 1	Maricopa	94 0218517	7N	3W	21
329801	Gypsy Moth 2	Maricopa	94 0218518	7N	3W	21
331233	Red Basin #1	Maricopa	94 0383049	6N	6W	26
333426	La Siesta #1	Maricopa	94 0185054	7N	3W	30
333427	La Siesta #3	Maricopa	94 0185054	7N	3W	30
338207	Seven Grand	Maricopa	98 0139764	7N	4W	25
339964	RR #5	Maricopa	96 0488373	6N	4W	1
339965	RR #6	Maricopa	96 0488374	6N	4W	1
350275	Gold Bug	Maricopa	98 0535738	6N	6W	26
350276	Gold Master	Maricopa	98 0535739	6N	6W	26
350277	Lobo	Maricopa	98 0535741	6N	6W	26
350278	Mine Lab	Maricopa	98 0535740	6N	6W	26
350279	Webster Mine	Maricopa	98 0535742	6N	6W	26
350280	Whistler	Maricopa	98 0535743	6N	6W	26
350281	Wickenburg	Maricopa	98 0535744	6N	6W	26
364688	RR #7	Maricopa	2005 0477984	6N	4W	1
364689	RR #8	Maricopa	2005 0477985	6N	4W	1
374274	Lori's Place	Maricopa	2006 1491113	7N	3W	20
374275	Charles' Dream	Maricopa	2006 1491112	7N	3W	20
374726	Roslyn's Roost	Maricopa	2006 1445012	7N	3W	17

ENTERED INTO COMPUTER

SEP 20 2007 (b)

STATE OF ARIZONA }
 COUNTY OF MARICOPA } ss.

This instrument was acknowledged before me this 18 day of Aug, 2007, by Jack Englund in witness whereof I herewith set my hand and official seal.
Sharrell Price, NOTARY PUBLIC.
 (2-14-2010) Expires

The name and address of the owner of the Claims for which this is prepared is:
 Roadrunners Prospectors Club Inc.
 P. O. Box 56804
 Phoenix, AZ 85079

Signature: Jack Englund (agent) Date: 8/28/07
 2 OF 2



When recorded mail to:
 Roadrunner Prospectors Club
 P. O. Box 56804
 Phoenix, AZ 85079

RECEIVED
 B.L.M. AZ STATE OFFICE
 2007 AUG 28 A 11:03
 PHOENIX, AZ

MAINTENANCE FEE PAYMENT IN LIEU OF ASSESSMENT WORK FOR THE UPCOMING
 ASSESSMENT YEAR BEGINNING SEPTEMBER 1, 2007.

AMC #	CLAIM NAME	COUNTY	CNTY RECORD DATA	TWNSHIP	RANGE	SECTION
11413	Wednesday Hope #4	Yavapai	1015 726	9.5N 10N	2E 2E	20, 32
48976	Aquarius #1	Yavapai	0801 192	10N	2E	7
48977	Aquarius #3	Yavapai	0801 194	10N	2E	7, 18
62606	Aquarius #2	Yavapai	1001 437	10N	2E	7
64830	Cat Claw	Yavapai	0912 239	9N	4W	6
74734	Sharon Lee #1	Yavapai	0912 397	11N	1E	35, 36
74735	Sharon Lee #2	Yavapai	0912 398	11N	1E	35
74736	Sharon Lee #3	Yavapai	0912 399	10N	1E	2
74737	Sharon Lee #4	Yavapai	0912 400	10N	1E	1, 2
76951	Merciful Heavens #2	Yavapai	0956 72	12N 11N	1W 1W	33, 4
82213	Bean Bag #1	Yavapai	0965 338	12N	1W	28
89414	Bean Bag #2	Yavapai	1249 413	12N	1W	28
89420	Wolf 1	Yavapai	0961 673	11.5N	1E	31
89421	Wolf 2	Yavapai	0961 674	11.5N	1E	31
89422	Wolf 3	Yavapai	0961 675	11.5N	1E	31
89423	Wolf 4	Yavapai	0961 676	11.5N	1E	31
92803	Goodwin #1	Yavapai	1058 779	12N	1W	28, 33
95198	Gold Palace I	Yavapai	1256 447-448	12N	1W	19
95199	Gold Palace II	Yavapai	1256 450-451	12N	1W	19
95200	Gold Palace III	Yavapai	1256 453-454	12N	1W	19
95201	Gold Palace IV	Yavapai	1256 456-457	12N	1W	19
95202	Gold Palace V	Yavapai	1256 459-460	12N	1W	19
95203	More Than Lot Of Rock	Yavapai	1256 462-463	12N	1W	19
95204	Lots Of Rock	Yavapai	1256 465-466	12N	1W	19
358378	Hidden Treasure	Yavapai	3633816 4076 796	12N	2W	25, 30, 36
358377	Lucky Strike #1	Yavapai	3633815 4076 795	9N	2E	4
358379	Aquarius Ext. West #1	Yavapai	3633817 4076 797	10N	2E	18
358380	Aquarius Ext. West #2	Yavapai	3633818 4076 798	10N	2E	18
358381	Aquarius Ext. West #3	Yavapai	3633819 4076 799	10N	2E	18
358382	Aquarius Ext. West #4	Yavapai	3633820 4076 800	10N	2E	18

ENTERED INTO COMPUTER
 SEP 20 2007 RB

STATE OF ARIZONA } ss.
 COUNTY OF MARICOPA }

This Instrument was acknowledged before me this 18 day of Aug, 2007, by Jack Englbrecht in witness whereof I herewith set my hand and official seal.
Sharrell Price, NOTARY PUBLIC.
 Expires 6-14-2010

The name and address of the owner of the Claims for which this is prepared is:
 Roadrunners Prospectors Club Inc.
 P. O. Box 56804
 Phoenix, AZ 85079

Signature: Jack Englbrecht (agent) Date: 8/28/07
 1 of 4



When recorded mail to:
 Roadrunner Prospectors Club
 P. O. Box 56804
 Phoenix, AZ 85079

RECEIVED
 B.L.M. AZ STATE OFFICE
 2007 AUG 28 A 11:00
 PHOENIX, AZ

MAINTENANCE FEE PAYMENT IN LIEU OF ASSESSMENT WORK FOR THE UPCOMING
 ASSESSMENT YEAR BEGINNING SEPTEMBER 1, 2007.

AMC #	CLAIM NAME	COUNTY	CNTY RECORD DATA	TWNSHIP	RANGE	SECTION
95205	Gold Palace VIII	Yavapai	1256 468-469	12N	1W	30
96051	JDR 1	Yavapai	1267 825-826	12.5N	2W	21
96052	JDR 2	Yavapai	1267 827-828	12.5N	2W	21
96053	JDR 3	Yavapai	1267 829-830	12.5 13N	2W 2W	21, 33
102389	Mandella 2 & 3	Yavapai	1293 289-290	10N	2E	30
112605	Laura Kay #1	Yavapai	1331 563-565	10N	1E	12, 13
112606	Janet Lynn #2	Yavapai	1331 561	10N	1E	12, 13
126535	Mandella 7	Yavapai	1437 985	10N	2E	30
126536	Mandella 8	Yavapai	1371 339-340	10N	2E	30
126537	Mandella 9	Yavapai	1371 341-342	10N	2E	30
126538	Mandella 10	Yavapai	1371 343-344	10N	2E	31
129334	Mandella 12	Yavapai	1376 706-708	10N	2E	30
130489	Protecto #2	Yavapai	1381 826-827	12N	1W	33
142356	Donkey Mine #4	Yavapai	1422 292-293	12N	1W	33
157621	Mandella 14	Yavapai	1436 981-982	10N	2E	30
170911	Wednesday Hope #1	Yavapai	1467 691	10N	2E	31
174224	Big Rock #1	Yavapai	1469 76-77	12N	1W	12, 11
174225	Big Rock #2	Yavapai	1469 78-79	12N	1W	10
191670	Roadrunner #1	Yavapai	1514 754-755	12.5N	1W	25
191671	Roadrunner #2	Yavapai	1514 756-757	12.5N	1W	25
196365	Turkey Buzzard #1	Yavapai	1529 712	11N	3E	30
235841	Betty 4	Yavapai	1713 778	12N	1W	14
235842	Betty 5	Yavapai	1713 780	12N	1W	14
236096	Gary's Place #1A	Yavapai	1714 194	12N	1W	14
244561	Gold Dust #2	Yavapai	1781 512	11N	3E	30
254410	JackAss	Yavapai	20570	11N	1E	34, 35
254411	Hinny	Yavapai	20571	11N	1E	34
254412	Jenny	Yavapai	20569	11N	1E	34
258455	Turkey Buzzard Ext.	Yavapai	1838 870	11N	3E	30
356553	Au Sum 1	Yavapai	B 4511 P 771	10N	2E	28,29,32,33
374511	Carolyn D	Yavapai	B 4444 P 69	13N	3W	29
374512	Cole Ryan	Yavapai	B 4452 P 916	12.5N	1W	24
374513	Caitlin Lisa	Yavapai	B 4452 P 917	1W ss.		23,24,35,36

ENTERED INTO COMPUTER

SEP 20 2007 08

The name and address of the owner of the Claims for which this is prepared is:
 Roadrunners Prospectors Club Inc.
 P. O. Box 56804
 Phoenix, AZ 85079

This instrument was acknowledged before me this 28 day of Aug, 2007, by Jack Endrecht in witness whereof I herewith set my hand and official seal.
Sharrell Price, NOTARY PUBLIC.
 Expires 6-14-10

Signature: Jack Endrecht (agent) Date: 8/28/07

2 OF 4



When recorded mail to:
 Roadrunner Prospectors Club
 P. O. Box 56804
 Phoenix, AZ 85079

RECEIVED
 B.L.M. AZ STATE OFFICE
 2007 AUG 28 4:11:03
 PHOENIX, AZ

MAINTENANCE FEE PAYMENT IN LIEU OF ASSESSMENT WORK FOR THE UPCOMING
 ASSESSMENT YEAR BEGINNING SEPTEMBER 1, 2007.

AMC #	CLAIM NAME	COUNTY	CNTY RECORD DATA	TWNSHIP	RANGE	SECTION
258456	Turkey Buzzard #2	Yavapai	1838 872	11N	3E	30
258457	Turkey Buzzard #3	Yavapai	1838 874	11N	3E	30
258458	Turkey Buzzard #4	Yavapai	1838 876	11N	3E	30
300332	Wolf 5	Yavapai	2208 526-527	11.5N	1E	31
300333	Wolf 6	Yavapai	2208 524-525	11N	1E	6
313839	RR Humbug #1	Yavapai	2352 464	8N	1E	31
313840	RR Humbug #2	Yavapai	2352 401	8N	1E	31
314304	Oro De Valenzuela	Yavapai	3436 378-002	11N	1E	14
314631	RR Humbug #3	Yavapai	2360 845	8N	1E	29, 30, 31
316493	Aquarius Extension	Yavapai	2402 767	10N	2E	18
321061	Lefty #2	Yavapai	2479 560-561	8N	1E	30
328593	CeeDee #2	Yavapai	2742 961	8N	1W	5
328594	CeeDee #3	Yavapai	2742 963	8N	1W	5
328595	CeeDee #4	Yavapai	2742 965	8N	1W	5
328597	CeeDee #7	Yavapai	2742 969	8N	1W	4
328598	CeeDee #8	Yavapai	2742 971	8N	1W	4
328605	Burro #1	Yavapai	2742 988-989	12N	1W	33
328606	Burro #2	Yavapai	2742 986-978	11N	1W	4
328703	CeeDee #1	Yavapai	2746 703	8N	1W	5
328704	CeeDee #5	Yavapai	2746 705	8N	1W	5
328705	Genes Dream	Yavapai	2746 707-708	9.5N	2E	20, 21
329318	Mercer's Place	Yavapai	2777 216	11N	1W	4
329388	Bad Luck	Yavapai	2780 912-913	12N	1W	14, 23
329389	No Luck	Yavapai	2780 914-915	12N	1W	23
329390	Good Luck	Yavapai	2780 916-917	12N	1W	23, 24
329391	Great Luck	Yavapai	2780 918-919	12N	1W	24
329392	Clinton	Yavapai	2780 920-921	12N 12N	1W 2W	30, 25
329393	Clyde	Yavapai	2780 922-923	12N 12N	1W 2W	30, 25
329394	Bonny	Yavapai	2780 924-925	2N	1W	30
368415	Jack's Hideaway	Yavapai	4308 863	13N	3W	29
371350	Wilgers Wish	Yavapai	4372 442	13N	3W	32
371803	Saddle Tramps	Yavapai	4390 622	13N	3W	29

ENTERED INTO COMPUTER

SEP 20 2007
 PB

STATE OF ARIZONA } ss.
 COUNTY OF MARICOPA }

The name and address of the owner of the Claims for which this is prepared is:
 Roadrunners Prospectors Club Inc.
 P. O. Box 56804
 Phoenix, AZ 85079

This instrument was acknowledged before me this 28th day
 of Aug, 2007, by Jack Enabree
 in witness whereof I herewith set my hand and official seal
Sharrell Price NOTARY PUBLIC
 Exp. 12-14-2010

Signature: [Handwritten Signature] (agent) Date: 8/28/07

3 of 4



When recorded mail to:
 Roadrunner Prospectors Club
 P. O. Box 56804
 Phoenix, AZ 85079

RECEIVED
 B.L.M. AZ STATE OFFICE
 2007 AUG 28 A 11:03
 PHOENIX, AZ

MAINTENANCE FEE PAYMENT IN LIEU OF ASSESSMENT WORK FOR THE UPCOMING
 ASSESSMENT YEAR BEGINNING SEPTEMBER 1, 2007.

AMC #	CLAIM NAME	COUNTY	CNTY RECORD DATA	TWNSHIP	RANGE	SECTION
344338	Ambush Canyon	Yavapai	3353 481-482	7N	2W	10
344340	Hold-up Creek	Yavapai	3353 485-486	7N	2W	10
344342	Kathi's Place	Yavapai	3353 489-490	7N	2W	11
344343	Tres Creeks	Yavapai	3353 491-492	7N	2W	10
355930	Leave No Holes #1	Yavapai	3892 472	9N	5W	12
355931	Leave No Holes #2	Yavapai	3892 471	9N	5W	12
355932	Leave No Holes #3	Yavapai	3892 470	9N	5W	13
355933	Leave No Holes #4	Yavapai	3892 469	9N	5W	13
356703	Bitter Creek Flats	Yavapai	3353 473-474	7N	2W	11
356382	Ducbill #1	Yavapai	27429 1402 63-64	12N	1W	17
356383	Ducbill#2	Yavapai	27430 1402 65	12N	1W	17
313473	Patriot #1	Yavapai	2347 704-705	11N	1W	4
313474	Patriot #2	Yavapai	2347 706-707	11N	1W	3, 4
313475	Patriot #3	Yavapai	2347 708-709	11N	1W	3
313476	Patriot #4	Yavapai	2347 710-711	11N	1W	3
313477	Patriot #5	Yavapai	2347 712-713	11N	1W	3
357837	Karen Lynn	Yavapai	4039 541-542	9N	4W	6
350905	King Duck II	Yavapai	3620 58-59	10N 9N	4W 4W	31, 6
350906	Little Terry	Yavapai	3620 63-64	9N	4W	6
350907	Devils Nest AU 9	Yavapai	3620 60-61	9N	4W	6
350910	Devils Nest AU 12	Yavapai	3620 62-63	9N	4W	6
371802	Happy Times	Yavapai	4390 621	13N	3W	29, 32
331455	Chris #1	Yavapai	2919 631	12N	2W	36
364340	Mary Francis	Yavapai	3824744 4236 718	13N	1E	29
364821	Ray's Right Place	Yavapai	3837647 4247 553	12N	1W	24
365711	Diggems Paradise	Yavapai	3864391 4269 775	12.5N	1W	26, 27
366267	Cobis Gold	Yavapai	4281 505	11.5N	1E	19
366271	Tegans Bank	Yavapai	4281 504	11.5N	1E	30
366269	Rough Road	Yavapai	4281 503	11.5N	1E	30
328705	Holly Marie	Yavapai	3769442 4190 312	9.5N	2E	20, 21
366268	Renees Best Chance	Yavapai	4281 507	13N	3W	32
366270	Stuck Duck	Yavapai	4281 506	STATE OF ARIZONA COUNTY OF MARICOPA	3W	32

Incorrect Number listed ->

ENTERED INTO COMPUTER *Should Be (Holly Marie) AMC 382558*

SEP 20 2007
 The name and address of the owner of the Claims for which this is prepared is:
 Roadrunners Prospectors Club Inc.
 P. O. Box 56804
 Phoenix, AZ 85079

This instrument was acknowledged before me this 28 day of Aug, 2007, by JACK CRABBECK
 In witness whereof I herewith set my hand and official seal:
Sharrell Price, NOTARY PUBLIC.
6-14-2010 Expires

Signature: [Handwritten Signature] (agent) Date: 8/28/07
 4 of 4



United States Department of the Interior
 Bureau of Land Management
 BUSINESS & SUPPORT SVCS DIV
 ONE N CENTRAL AVE SUITE 800
 PHOENIX, AZ 85004 -4427
 Phone: (602) 417-9200

Receipt

No: 1554880

Transaction #: 1606472		ENTERED INTO COMPUTER
Date of Transaction: 08/28/2007		
CUSTOMER:	ROADRUNNER PROSP BOX 56804 PHOENIX, AZ 85079	SEP 20 2007 <i>PS</i> 6 VERIFIED <i>2</i>

LINE #	QTY	DESCRIPTION	REMARKS	UNIT PRICE	TOTAL
1	1.00	LOCATABLE MINERALS / MINING CLAIMS-NOT NEW-UNADJUD, ONE AUTH NO. ONLY / MINING CLAIM MONEY RECEIVED (455) CASES: AMC36282/\$25250.00	MAINT 2008 (202)	- n/a -	25250.00
TOTAL:					\$25,250.00

PAYMENT INFORMATION			
1	AMOUNT:	\$25,250.00	POSTMARKED: N/A
	TYPE:	CHECK	RECEIVED: 08/28/2007
	CHECK NO:	6385	
	NAME:	ROADRUNNER PROSP BOX 56804 PHOENIX AZ 85079	

REMARKS

This receipt was generated by the automated BLM Collections and Billing System and is a paper representation of a portion of the official electronic record contained therein.

*claimant listed the Holly Marie claim wrong. They put AMC 328705 (Gene Dream).
 It should actually be AMC 362558. I entered the 582 code for this claim
 SEP 26 2007 *PS**

Lead Case Files for:

Receipt No. - 1343013

Claimant: Roadrunner Prospectors Mining Club

AMC 11413
AMC 48976
AMC 74734
AMC 89414
AMC 96051
AMC 126534
AMC 142355
AMC 174224
AMC 126405
AMC 236096
AMC 254410
AMC 211542
AMC 292017
AMC 313836
AMC 316493
AMC 328689
AMC 368415
AMC 344338
AMC 356380
AMC 350903
AMC 364340
AMC 347608
AMC 350275
AMC 333426
AMC 329013
AMC 327930
AMC 308433

AMC 36282
AMC 62606
AMC 76950
AMC 92803
AMC 102389
AMC 129334
AMC 157621
AMC 191670
AMC 127666
AMC 244561
AMC 247112
AMC 259812
AMC 358377
AMC 314304
AMC 321061
AMC 329318
AMC 371350
AMC 355930
AMC 313473
AMC 371802
AMC 364820
AMC 326754
AMC 339964
AMC 331232
AMC 328689
AMC 326772
AMC 366267

AMC 38911
AMC 64830
AMC 82212
AMC 95198
AMC 112605
AMC 130488
AMC 170911
AMC 196365
AMC 235841
AMC 258455
AMC 291104
AMC 292924
AMC 300332
AMC 314626
AMC 328593
AMC 329388
AMC 371802
AMC 356703
AMC 357837
AMC 331455
AMC 362558
AMC 364688
AMC 338207
AMC 329800
AMC 328302
AMC 326311
AMC 365711

RE 8/28/06

ENTERED IN COMPUTER

United States Department of the Interior
Bureau of Land Management
 BUSINESS & SUPPORT SVCS DIV
 ONE N CENTRAL AVE
 PHOENIX, AZ 85004 -2203
 Phone: (602) 417-9200

Receipt

No: 1343013

Transaction #: 1388248	
Date of Transaction: 08/24/2006	
CUSTOMER:	ROADRUNNER PROSPECTORS CLUB INC BOX 56804 PHOENIX,AZ 85079

LINE #	QTY	DESCRIPTION	REMARKS	UNIT PRICE	TOTAL
1	1.00	LOCATABLE MINERALS / MINING CLAIMS-NOT NEW-UNADJUD,ONE AUTH NO. ONLY / MINING CLAIM MONEY RECEIVED (455) CASES: AMC11413/\$24500.00	MAINT 2007/196	- n/a -	24500.00
TOTAL:					\$24,500.00

PAYMENT INFORMATION			
1	AMOUNT:	\$24,500.00	POSTMARKED: N/A
	TYPE:	CHECK	RECEIVED: 08/24/2006
	CHECK NO:	6060	
	NAME:	ROADRUNNER PROSPECTORS CLUB INC BOX 56804 PHOENIX AZ 85079	

REMARKS

This receipt was generated by the automated BLM Collections and Billing System and is a paper representation of a portion of the official electronic record contained therein.

RE 8/28/06
 ENTERED [unclear]

When recorded mail to:
 Roadrunner Prospectors Club
 P. O. Box 56804
 Phoenix, AZ 85079

RECEIVED
 B.L.M. AZ STATE OFFICE
 2006 AUG 24 PM 1:13
 PHOENIX, ARIZONA

MAINTENANCE FEE PAYMENT IN LIEU OF ASSESSMENT WORK FOR THE UPCOMING
 ASSESSMENT YEAR BEGINNING SEPTEMBER 1, 2006.


AMC #	CLAIM NAME	COUNTY	CNTY RECORD DATA	TWNSHIP	RANGE	SECTION
11413	Wednesday Hope #4	Yavapai	1015 726	9.5N 10N	2E 2E	20, 32
48976	Aquarius #1	Yavapai	0801 192	10N	2E	7
48977	Aquarius #3	Yavapai	0801 194	10N	2E	7, 18
62606	Aquarius #2	Yavapai	1001 437	10N	2E	7
64830	Cat Claw	Yavapai	0912 239	9N	4W	6
74734	Sharon Lee #1	Yavapai	0912 397	11N	1E	35, 36
74735	Sharon Lee #2	Yavapai	0912 398	11N	1E	35
74736	Sharon Lee #3	Yavapai	0912 399	10N	1E	2
74737	Sharon Lee #4	Yavapai	0912 400	10N	1E	1, 2
76951	Merciful Heavens #2	Yavapai	0956 72	12N 11N	1W 1W	33, 4
82213	Bean Bag #1	Yavapai	0965 338	12N	1W	28
89414	Bean Bag #2	Yavapai	1249 413	12N	1W	28
89420	Wolf 1	Yavapai	0961 673	11.5N	1E	31
89421	Wolf 2	Yavapai	0961 674	11.5N	1E	31
89422	Wolf 3	Yavapai	0961 675	11.5N	1E	31
89423	Wolf 4	Yavapai	0961 676	11.5N	1E	31
92803	Goodwin #1	Yavapai	1058 779	12N	1W	28, 33
95198	Gold Palace I	Yavapai	1256 447-448	12N	1W	19
95199	Gold Palace II	Yavapai	1256 450-451	12N	1W	19
95200	Gold Palace III	Yavapai	1256 453-454	12N	1W	19
95201	Gold Palace IV	Yavapai	1256 456-457	12N	1W	19
95202	Gold Palace V	Yavapai	1256 459-460	12N	1W	19
95203	More Than Lot Of Rock	Yavapai	1256 462-463	12N	1W	19
95204	Lots Of Rock	Yavapai	1256 465-466	12N	1W	19
358378	Hidden Treasure	Yavapai	3633816 4076 796	12N	2W	25, 30, 36
358377	Lucky Strike #1	Yavapai	3633815 4076 795	9N	2E	4
358379	Aquarius Ext. West #1	Yavapai	3633817 4076 797	10N	2E	18
358380	Aquarius Ext. West #2	Yavapai	3633818 4076 798	10N	2E	18
358381	Aquarius Ext. West #3	Yavapai	3633819 4076 799	10N	2E	18
358382	Aquarius Ext. West #4	Yavapai	3633820 4076 800	10N	2E	18

STATE OF ARIZONA } ss.
 COUNTY OF MARICOPA }

This instrument was acknowledged before me this 24th day of AUGUST, 2006, by Jack Carl Engbrecht in witness whereof I herewith set my hand and official seal.
Kimberly Goodnature NOTARY PUBLIC.
April 9, 2008 Expires

The name and address of the owner of the Claims for which this is prepared is:
 Roadrunners Prospectors Club Inc.
 P. O. Box 56804
 Phoenix, AZ 85079

Signature: [Handwritten Signature] (agent) Date: 8/24/06
 #1343013



When recorded mail to:
 Roadrunner Prospectors Club
 P. O. Box 56804
 Phoenix, AZ 85079

RECEIVED
 B.L.M. AZ STATE OFFICE
 2006 AUG 24 1:13
 PHOENIX, ARIZONA

MAINTENANCE FEE PAYMENT IN LIEU OF ASSESSMENT WORK FOR THE UPCOMING
 ASSESSMENT YEAR BEGINNING SEPTEMBER 1, 2006.

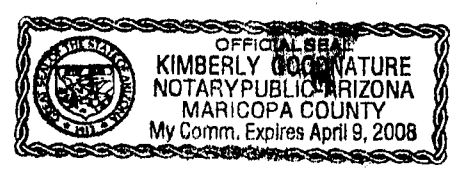
AMC #	CLAIM NAME	COUNTY	CNTY RECORD DATA	TWNSHIP	RANGE	SECTION
95205	Gold Palace VIII	Yavapai	1256 468-469	12N	1W	30
96051	JDR 1	Yavapai	1267 825-826	12.5N	2W	21
96052	JDR 2	Yavapai	1267 827-828	12.5N	2W	21
96053	JDR 3	Yavapai	1267 829-830	12.5 13N	2W 2W	21, 33
102389	Mandella 2 & 3	Yavapai	1293 289-290	10N	2E	30
112605	Laura Kay #1	Yavapai	1331 563-565	10N	1E	12, 13
112606	Janet Lynn #2	Yavapai	1331 561	10N	1E	12, 13
126534	Mandella 6	Yavapai	1371 335-336	10N	2E	31
126535	Mandella 7	Yavapai	1437 985	10N	2E	30
126536	Mandella 8	Yavapai	1371 339-340	10N	2E	30
126537	Mandella 9	Yavapai	1371 341-342	10N	2E	30
126538	Mandella 10	Yavapai	1371 343-344	10N	2E	31
129334	Mandella 12	Yavapai	1376 706-708	10N	2E	30
130489	Protecto #2	Yavapai	1381 826-827	12N	1W	33
142356	Donkey Mine #4	Yavapai	1422 292-293	12N	1W	33
157621	Mandella 14	Yavapai	1436 981-982	10N	2E	30
170911	Wednesday Hope #1	Yavapai	1467 691	10N	2E	31
174224	Big Rock #1	Yavapai	1469 76-77	12N	1W	12, 11
174225	Big Rock #2	Yavapai	1469 78-79	12N	1W	10
191670	Roadrunner #1	Yavapai	1514 754-755	12.5N	1W	25
191671	Roadrunner #2	Yavapai	1514 756-757	12.5N	1W	25
196365	Turkey Buzzard #1	Yavapai	1529 712	11N	3E	30
235841	Betty 4	Yavapai	1713 778	12N	1W	14
235842	Betty 5	Yavapai	1713 780	12N	1W	14
236096	Gary's Place #1A	Yavapai	1714 194	12N	1W	14
244561	Gold Dust #2	Yavapai	1781 512	11N	3E	30
254410	JackAss	Yavapai	20570	11N	1E	34, 35
254411	Hinny	Yavapai	20571	11N	1E	34
254412	Jenny	Yavapai	20569	11N	1E	34
258455	Turkey Buzzard Ext.	Yavapai	1838 870	11N	3E	30

STATE OF ARIZONA
 COUNTY OF MARICOPA } ss.

This instrument was acknowledged before me this 24th day of August, 2006, by Jack Carl Engbrecht in witness whereof I here with set my hand and official seal.
Kimberly Goodnature NOTARY PUBLIC.
 April 9, 2008 Expires

The name and address of the owner of the Claims for which this is prepared is:
 Roadrunners Prospectors Club Inc.
 P. O. Box 56804
 Phoenix, AZ 85079

Signature: Jack Carl Engbrecht (agent) Date: 8/24/06



2004

30
 TMC

When recorded mail to:
 Roadrunner Prospectors Club
 P. O. Box 56804
 Phoenix, AZ 85079

RECEIVED
 B.L.M. AZ STATE OFFICE
 2006 AUG 24 P 1:13
 PHOENIX, ARIZONA


MAINTENANCE FEE PAYMENT IN LIEU OF ASSESSMENT WORK FOR THE UPCOMING
 ASSESSMENT YEAR BEGINNING SEPTEMBER 1, 2006.

AMC #	CLAIM NAME	COUNTY	CNTY RECORD DATA	TWNSHIP	RANGE	SECTION
258456	Turkey Buzzard #2	Yavapai	1838 872	11N	3E	30
258457	Turkey Buzzard #3	Yavapai	1838 874	11N	3E	30
258458	Turkey Buzzard #4	Yavapai	1838 876	11N	3E	30
300332	Wolf 5	Yavapai	2208 526-527	11.5N	1E	31
300333	Wolf 6	Yavapai	2208 524-525	11N	1E	6
313839	RR Humbug #1	Yavapai	2352 464	8N	1E	31
313840	RR Humbug #2	Yavapai	2352 401	8N	1E	31
314304	Oro De Valenzuela	Yavapai	3436 378-002	11N	1E	14
314631	RR Humbug #3	Yavapai	2360 845	8N	1E	29, 30, 31
316493	Aquarius Extension	Yavapai	2402 767	10N	2E	18
321061	Lefty #2	Yavapai	2479 560-561	8N	1E	30
328593	CeeDee #2	Yavapai	2742 961	8N	1W	5
328594	CeeDee #3	Yavapai	2742 963	8N	1W	5
328595	CeeDee #4	Yavapai	2742 965	8N	1W	5
328597	CeeDee #7	Yavapai	2742 969	8N	1W	4
328598	CeeDee #8	Yavapai	2742 971	8N	1W	4
328605	Burro #1	Yavapai	2742 988-989	12N	1W	33
328606	Burro #2	Yavapai	2742 986-978	11N	1W	4
328703	CeeDee #1	Yavapai	2746 703	8N	1W	5
328704	CeeDee #5	Yavapai	2746 705	8N	1W	5
328705	Genes Dream	Yavapai	2746 707-708	9.5N	2E	20, 21
329318	Mercer's Place	Yavapai	2777 216	11N	1W	4
329388	Bad Luck	Yavapai	2780 912-913	12N	1W	14, 23
329389	No Luck	Yavapai	2780 914-915	12N	1W	23
329390	Good Luck	Yavapai	2780 916-917	12N	1W	23, 24
329391	Great Luck	Yavapai	2780 918-919	12N	1W	24
329392	Clinton	Yavapai	2780 920-921	12N 12N	1W 2W	30, 25
329393	Clyde	Yavapai	2780 922-923	12N 12N	1W 2W	30, 25
329394	Bonny	Yavapai	2780 924-925	2N	1W	30
368415	Jack's Hideaway	Yavapai	4308 863	13N	3W	29
371350	Wilgers Wish	Yavapai	4372 442	13N	3W	32
371803	Saddle Tramps	Yavapai	4390 622	13	STATE OF ARIZONA COUNTY OF MARICOPA	29

The name and address of the owner of the Claims for which this is prepared is:
 Roadrunners Prospectors Club Inc.
 P. O. Box 56804
 Phoenix, AZ 85079

This Instrument was acknowledged before me this 24th day of August, 2006, by Jack Carl Engbrecht in witness whereof, herewith set my hand and official seal.
Kimberly Goodnature, NOTARY PUBLIC.
 April 9, 2008 Expires

32
 TMC
 Signature: [Handwritten Signature] (agent) Date: 8/24/06



.30FA

When recorded mail to:
 Roadrunner Prospectors Club
 P. O. Box 56804
 Phoenix, AZ 85079

RECEIVED
 B.L.M. AZ STATE OFFICE
 2006 AUG 24 9:13
 PHOENIX, ARIZONA

MAINTENANCE FEE PAYMENT IN LIEU OF ASSESSMENT WORK FOR THE UPCOMING
 ASSESSMENT YEAR BEGINNING SEPTEMBER 1, 2006.

AMC #	CLAIM NAME	COUNTY	CNTY RECORD DATA	TWNSHIP	RANGE	SECTION
344338	Ambush Canyon	Yavapai	3353 481-482	7N	2W	10
344340	Hold-up Creek	Yavapai	3353 485-486	7N	2W	10
344342	Kathi's Place	Yavapai	3353 489-490	7N	2W	11
344343	Tres Creeks	Yavapai	3353 491-492	7N	2W	10
355930	Leave No Holes #1	Yavapai	3892 472	9N	5W	12
355931	Leave No Holes #2	Yavapai	3892 471	9N	5W	12
355932	Leave No Holes #3	Yavapai	3892 470	9N	5W	13
355933	Leave No Holes #4	Yavapai	3892 469	9N	5W	13
356703	Bitter Creek Flats	Yavapai	3353 473-474	7N	2W	11
356382	Ducbill #1	Yavapai	27429 1402 63-64	12N	1W	17
356383	Ducbill#2	Yavapai	27430 1402 65	12N	1W	17
313473	Patriot #1	Yavapai	2347 704-705	11N	1W	4
313474	Patriot #2	Yavapai	2347 706-707	11N	1W	3, 4
313475	Patriot #3	Yavapai	2347 708-709	11N	1W	3
313476	Patriot #4	Yavapai	2347 710-711	11N	1W	3
313477	Patriot #5	Yavapai	2347 712-713	11N	1W	3
357837	Karen Lynn	Yavapai	4039 541-542	9N	4W	6
350905	King Duck II	Yavapai	3620 58-59	10N 9N	4W 4W	31, 6
350906	Little Terry	Yavapai	3620 63-64	9N	4W	6
350907	Devils Nest AU 9	Yavapai	3620 60-61	9N	4W	6
350910	Devils Nest AU 12	Yavapai	3620 62-63	9N	4W	6
371802	Happy Times	Yavapai	4390 621	13N	3W	29, 32
331455	Chris #1	Yavapai	2919 631	12N	2W	36
364340	Mary Francis	Yavapai	3824744 4236 718	13N	1E	29
364821	Ray's Right Place	Yavapai	3837647 4247 553	12N	1W	24
365711	Diggens Paradise	Yavapai	3864391 4269 775	12.5N	1W	26, 27
366267	Cobis Gold	Yavapai	4281 505	11.5N	1E	19
366271	Tegans Bank	Yavapai	4281 504	11.5N	1E	30
366269	Rough Road	Yavapai	4281 503	11.5N	1E	30
329705	Holly Marie	Yavapai	3769442 4190 312	9.5N	2E	20, 21
366268	Renees Best Chance	Yavapai	4281 507	13N	3W	32
366270	Stuck Duck	Yavapai	4281 506	13N	3W	32

32

362558-

NOTARY PUBLIC-ARIZONA
 MARICOPA COUNTY
 My Comm. Expires April 9, 2008

The name and address of the owner of the Claims for which this is prepared is:
 Roadrunners Prospectors Club Inc.
 P. O. Box 56804
 Phoenix, AZ 85079

STATE OF ARIZONA }
 COUNTY OF MARICOPA } ss.

This instrument was acknowledged before me this 24th day of August, 2006, by Trek Carl Engbracht in witness whereof I herewith set my hand and official seal.
[Signature] NOTARY PUBLIC, Expires April 9, 2008

Signature [Signature] (agent) Date: 8/24/06

A.O.C.A

When recorded mail to:
 Roadrunner Prospectors Club
 P. O. Box 56804
 Phoenix, AZ 85079

RECEIVED
 B.L.M. AZ STATE OFFICE
 2008 AUG 24 PM 1:14
 PHOENIX, ARIZONA

MAINTENANCE FEE PAYMENT IN LIEU OF ASSESSMENT WORK FOR THE UPCOMING
 ASSESSMENT YEAR BEGINNING SEPTEMBER 1, 2006.

AMC #	Claim Name	County	Cty Record Data	Twنشp	Range	Section
126406	Randy B.	Maricopa	15049 221-222	7N	3W	30
247112	Sando	Maricopa	85 0559653	7N	3W	28
291104	Cass #2	Maricopa	92 0366284	7N	3W	29
308433	Ocotillo #1	Maricopa	90 0506459	7N	3W	17 & 20
308434	Ocotillo #2	Maricopa	90 0506460	7N	3W	17 & 18
326311	Carrie #1	Maricopa	93 0174157	7N	3W	31
326312	Carrie #2	Maricopa	93 0174158	7N	3W	31
326313	Carrie #3	Maricopa	93 0174160	7N	3W	30
326314	Carrie #4	Maricopa	93 0174159	7N	3W	30
326315	Pennyweight #1	Maricopa	93 0174148	7N	3W	29
326316	Pennyweight #2	Maricopa	93 0174156	7N	3W	29
326319	Pat	Maricopa	93 0174152	7N	3W	31
326322	Double R	Maricopa	93 0174149	6N	4W	12
326323	Jake #1	Maricopa	93 0174147	7N	3W	29
326324	Jake #2	Maricopa	93 0174146	7N	3W	29
326325	Jake #3	Maricopa	93 0174145	7N	3W	29
326326	Ocotillo #3	Maricopa	93 0174155	7N	3W	17
326327	Pilgram #1	Maricopa	93 0174153	7N	3W	31
326772	Range Bull # 1	Maricopa	93 0363063	7N	3W	21
327930	Red Bird # 7	Maricopa	93 0897433	7N	3W	17
327931	Red Bird # 8	Maricopa	93 0897432	7N	3W	20
328302	Red Bird # 9	Maricopa	93 0897431	7N	3W	17
328303	Red Bird # 10	Maricopa	93 0819961	7N	3W	17
328698	Cass #4	Maricopa	93 0885578	7N	3W	29
328699	Cass #5	Maricopa	93 0885577	7N	3W	29
328700	Cass #6	Maricopa	93 0885576	7N	3W	29
328701	Cass #7	Maricopa	93 0885575	7N	3W	29
328702	Cass #8	Maricopa	93 0885574	7N	3W	29
329013	Jake #4	Maricopa	94 0021775	7N	3W	29

STATE OF ARIZONA } ss.
 COUNTY OF MARICOPA }

This Instrument was acknowledged before me this 24th day of August, 2006, by Jack Carl Engbrecht in witness whereof I herewith set my hand and official seal.
Kimberly Goodnature NOTARY PUBLIC.
April 9, 2008 Expires

The name and address of the owner of the Claims for which this is prepared is:
 Roadrunners Prospectors Club Inc.
 P. O. Box 56804
 Phoenix, AZ 85079

Signature: [Handwritten Signature] (agent) Date: 8/24/06



When recorded mail to:
 Roadrunner Prospectors Club
 P. O. Box 56804
 Phoenix, AZ 85079

RECEIVED
 B.L.M. AZ STATE OFFICE
 2006 AUG 24 P 1:14
 PHOENIX, ARIZONA

MAINTENANCE FEE PAYMENT IN LIEU OF ASSESSMENT WORK FOR THE UPCOMING
 ASSESSMENT YEAR BEGINNING SEPTEMBER 1, 2006.

AMC #	Claim Name	County	Cty Record Data	Twنشp	Range	Section
329020	RR #1	Maricopa	94 0021782	6N	4W	1
329021	RR #2	Maricopa	94 0021783	6N	4W	1
329022	RR #3	Maricopa	94 0021784	6N	4W	1
329023	RR #4	Maricopa	94 0021785	6N	4W	1
329800	Gypsy Moth 1	Maricopa	94 0218517	7N	3W	21
329801	Gypsy Moth 2	Maricopa	94 0218518	7N	3W	21
331233	Red Basin #1	Maricopa	94 0383049	6N	6W	26
333426	La Siesta #1	Maricopa	94 0185054	7N	3W	30
333427	La Siesta #3	Maricopa	94 0185054	7N	3W	30
338207	Seven Grand	Maricopa	98 0139764	7N	4W	25
339964	RR #5	Maricopa	96 0488373	6N	4W	1
339965	RR #6	Maricopa	96 0488374	6N	4W	1
350275	Gold Bug	Maricopa	98 0535738	6N	6W	26
350276	Gold Master	Maricopa	98 0535739	6N	6W	26
350277	Lobo	Maricopa	98 0535741	6N	6W	26
350278	Mine Lab	Maricopa	98 0535740	6N	6W	26
350279	Webster Mine	Maricopa	98 0535742	6N	6W	26
350280	Whistler	Maricopa	98 0535743	6N	6W	26
350281	Wickenburg	Maricopa	98 0535744	6N	6W	26
364688	RR #7	Maricopa	2005 0477984	6N	4W	1
364689	RR #8	Maricopa	2005 0477985	6N	4W	1

STATE OF ARIZONA } ss.
 COUNTY OF MARICOPA }

This instrument was acknowledged before me this 24th day of August, 2006, by Jack Carl Engbrecht in witness whereof, I herewith set my hand and official seal.
Kimberly Goodnature NOTARY PUBLIC.
April 9, 2008 Expires


The name and address of the owner of the Claims for which this is prepared is:

Roadrunners Prospectors Club Inc.
 P. O. Box 56804
 Phoenix, AZ 85079

Signature:

Jack Carl Engbrecht (agent)

Date: 8/24/06



When recorded mail to:
 Roadrunner Prospectors Club
 P. O. Box 56804
 Phoenix, AZ 85079

MAINTENANCE FEE PAYMENT IN LIEU OF ASSESSMENT WORK FOR THE UPCOMING
 ASSESSMENT YEAR BEGINNING SEPTEMBER 1, 2006.

RECEIVED
 B.L.M. AZ STATE OFFICE
 2006 AUG 24 P 1:14
 PHOENIX, ARIZONA

AMC #	Claim Name	County	Cnty Rec. Data	Twntshp	Range	Section
326754	Keystone #1	Pinal	1922 836	5S	15E	4
326757	Keystone #4	Pinal	1922 842	5S	15E	4
326758	Keystone #5	Pinal	1922 844	5S	15E	4
326760	Keystone #7	Pinal	1922 848	5S	15E	4
326761	Keystone #8	Pinal	1922 850	5S	15E	4
326762	Keystone #9	Pinal	1922 852	5S	15E	4
326764	Keystone #11	Pinal	1922 856	5S	15E	4
326765	Keystone #12	Pinal	1922 858	5S	15E	4



STATE OF ARIZONA }
 COUNTY OF MARICOPA } ss.

This instrument was acknowledged before me this 24th day of August, 2006, by Jack Carl Engbrecht in witness whereof I herewith set my hand and official seal.
Kimberly Goodnature, NOTARY PUBLIC.
April 9, 2008 Expires

The name and address of the owner of the Claims for which this is prepared is:
 Roadrunners Prospectors Club Inc.
 P. O. Box 56804
 Phoenix, AZ 85079


Signature: Jack Carl Engbrecht (agent) Date: 8/24/06

When recorded mail to:
 Roadrunner Prospectors Club
 P. O. Box 56804
 Phoenix, AZ 85079

MAINTENANCE FEE PAYMENT IN LIEU OF ASSESSMENT WORK FOR THE UPCOMING
 ASSESSMENT YEAR BEGINNING SEPTEMBER 1, 2006.

AMC #	Claim Name	County	Cty Recording Data	Twnshp	Range	Section
347608	Johnnie Lee	Pima	10610 574	19 S	16E	28
347609	Tom's Place	Pima	10610 578	19 S	16E	28

RECEIVED
 B.L.M. AZ STATE OFFICE
 2006 AUG 24 P 1:14
 PHOENIX, ARIZONA



STATE OF ARIZONA } ss.
 COUNTY OF MARICOPA }

This instrument was acknowledged before me this 24th day of August, 2006, by Carl Jack Paul Engbrecht in witness whereof I herewith set my hand and official seal.
Kimberly Goodnature NOTARY PUBLIC.
April 9, 2008 Expires

The name and address of the owner of the Claims for which this is prepared is:
 Roadrunners Prospectors Club Inc.
 P. O. Box 56804
 Phoenix, AZ 85079

Signature: [Handwritten Signature] (agent) Date: 8/24/06

When recorded mail to:
 Roadrunner Prospectors Club
 P. O. Box 56804
 Phoenix, AZ 85079

MAINTENANCE FEE PAYMENT IN LIEU OF ASSESSMENT WORK FOR THE UPCOMING
 ASSESSMENT YEAR BEGINNING SEPTEMBER 1, 2006.

AMC #	Claim Name	County	City Record Data	Twnshp	Range	Section
36282	Bedrock #1	Gila	340 453-454	1N	13E	11
36283	Bedrock #2	Gila	598 690-691	1N	13E	11
127666	Diamond #1	Gila	598 692-693	1N	13E	14
127667	Diamond #2	Gila	598 690-691	1N	13E	14
127668	Diamond #3	Gila	598 694-695	1N	13E	11
127669	Diamond #4	Gila	529 222-223	1N	13E	2
211542	The Gamble	Gila	601 997-998	1N	13E	11

RECEIVED
 B.L.M. AZ STATE OFFICE
 2006 AUG 24 P 1:14
 PHOENIX, ARIZONA



STATE OF ARIZONA } ss.
 COUNTY OF MARICOPA }
 This instrument was acknowledged before me this 24th day of August, 2006, by Jack Carl Engbrecht
 in witness whereof I herewith set my hand and official seal.
Kimberly Goodnature NOTARY PUBLIC.
April 9, 2008 Expires

The name and address of the owner of the Claims for which this is prepared is:
 Roadrunners Prospectors Club Inc.
 P. O. Box 56804
 Phoenix, AZ 85079


Signature: Jack Carl Engbrecht (agent) Date: 8/24/06

When recorded mail to:
 Roadrunner Prospectors Club
 P. O. Box 56804
 Phoenix, AZ 85079

MAINTENANCE FEE PAYMENT IN LIEU OF ASSESSMENT WORK FOR THE UPCOMING
 ASSESSMENT YEAR BEGINNING SEPTEMBER 1, 2006.

AMC #	Claim Name	County	Cnty Record Data	Twncshp	Range	Section
38911	Diablo Placer	LaPaz	1089 958-959	4N	20W	24 & 25
259813	D6 Placer	LaPaz	86 4195	4N	20W	26
259814	Eastside Placer	LaPaz	86 4196	4N	20W	23
292017	C-6 Placer	LaPaz	86 6719	4N	20W	23
292924	CD7 Placer	LaPaz	86 6943	4N	20W	14,15,23

RECEIVED
 B.L.M. AZ STATE OFFICE
 2006 AUG 24 P 1:14
 PHOENIX, ARIZONA



STATE OF ARIZONA } ss.
 COUNTY OF MARICOPA }

This instrument was acknowledged before me this 24th day of August, 2006, by Jack Carl Engbrecht in witness whereof I herewith set my hand and official seal.
Kimberly Goodnature NOTARY PUBLIC.
April 9, 2008 Expires

The name and address of the owner of the Claims for which this is prepared is:
 Roadrunners Prospectors Club Inc.
 P. O. Box 56804
 Phoenix, AZ 85079

Signature: Jack Carl Engbrecht (agent) Date: 8/24/06

LEAD CASEFILE #s for RECEIPT NO. 1141340

11413	36282	38911
48976	62606	64830
74737	76950	82212
89414	92803	95198
96051	102389	112605
126405	126534	127666
129334	130488	142355
157621	170911	174224
191670	196365	211542
235841	236096	244561
247112	254410	258455
259812	291104	292017
292924	300332	308433
313473	313836	314304
314626	316493	321061
326311	326754	326772
327930	328302	328593
328689	329013	329318
329388	329800	331232
331455	333426	336291
338207	339964	344338
347608	350275	350903
355930	356380	356703
357837	358377	358378
358379	364340	364688
364820	365711	366267

ENTERED IN COMPUTER

RE 9/20/05

United States Department of the Interior
Bureau of Land Management
 BUSINESS & SUPPORT SVCS DIV
 222 N CENTRAL AVE
 PHOENIX, AZ 85004 -2203
 Phone: (602) 417-9200

Receipt	
No:	1141340

Transaction #: 1180571	
Date of Transaction: 08/30/2005	
CUSTOMER:	ROADRUNNER PROSPECTORS CLUB INC BOX 56804 PHOENIX, AZ 85079

LINE #	QTY	DESCRIPTION	REMARKS	UNIT PRICE	TOTAL
1	1.00	LOCATABLE MINERALS / MINING CLAIMS-NOT NEW-UNADJUD, ONE AUTH NO. ONLY / MINING CLAIM MONEY RECEIVED (455) CASES: AMC11413/\$24500.00	MAINT 2006/196	- n/a -	24500.00
TOTAL:					\$24,500.00

PAYMENT INFORMATION			
1	AMOUNT:	\$24,500.00	POSTMARKED: N/A
	TYPE:	CHECK	RECEIVED: 08/30/2005
	CHECK NO:	5736	
	NAME:	ROADRUNNER PROSPECTORS CLUB INC BOX 56804 PHOENIX AZ 85079	

REMARKS

This receipt was generated by the automated BLM Collections and Billing System and is a paper representation of a portion of the official electronic record contained therein.

When recorded mail to:
 Roadrunner Prospectors Club B.L.M. AZ STATE OFFICE
 P. O. Box 56804
 Phoenix, AZ 85079

RECEIVED
 2005 AUG 30 P 12: 22

PHOENIX, ARIZONA

MAINTENANCE FEE PAYMENT IN LIEU OF ASSESSMENT WORK FOR THE UPCOMING
 ASSESSMENT YEAR BEGINNING SEPTEMBER 1, 2005.

AMC #	CLAIM NAME	COUNTY	CNTY RECORD DATA	TWNSHIP	RANGE	SECTION
11413	Wednesday Hope #4	Yavapai	1015 726	9.5N 10N	2E 2E	20 & 32
48976	Aquarius #1	Yavapai	0801 192	10N	2E	7
48977	Aquarius #3	Yavapai	0801 194	10N	2E	7 & 18
62606	Aquarius #2	Yavapai	1001 437	10N	2E	7
64830	Cat Claw	Yavapai	0912 239	9N	4W	6
74734	Sharon Lee #1	Yavapai	0912 397	11N	1E	35 & 36
74735	Sharon Lee #2	Yavapai	0912 398	11N	1E	35
74736	Sharon Lee #3	Yavapai	0912 399	10N	1E	2
74737	Sharon Lee #4	Yavapai	0912 400	10N	1E	1 & 2
76951	Merciful Heavens #2	Yavapai	0956 72	12N 11N	1W 1W	33 & 4
82213	Bean Bag #1	Yavapai	0965 338	12N	1W	28
89414	Bean Bag #2	Yavapai	1249 413	12N	1W	28
89420	Wolf 1	Yavapai	0961 673	11.5N	1E	31
89421	Wolf 2	Yavapai	0961 674	11.5N	1E	31
89422	Wolf 3	Yavapai	0961 675	11.5N	1E	31
89423	Wolf 4	Yavapai	0961 676	11.5N	1E	31
92803	Goodwin #1	Yavapai	1058 779	12N	1W	28 & 33
95198	Gold Palace I	Yavapai	1256 447-448	12N	1W	19
95199	Gold Palace II	Yavapai	1256 450-451	12N	1W	19
95200	Gold Palace III	Yavapai	1256 453-454	12N	1W	19
95201	Gold Palace IV	Yavapai	1256 456-457	12N	1W	19
95202	Gold Palace V	Yavapai	1256 459-460	12N	1W	19
95203	More Than Lot Of Rock	Yavapai	1256 462-463	12N	1W	19
95204	Lots Of Rock	Yavapai	1256 465-466	12N	1W	19
358378	Hidden Treasure	Yavapai	3633816 4076 796	12N	2W	25, 30, 36
358377	Lucky Strike #1	Yavapai	3633815 4076 795	9N	2E	4
358379	Aquarius Ext. West #1	Yavapai	3633817 4076 797	10N	2E	18
358380	Aquarius Ext. West #2	Yavapai	3633818 4076 798	10N	2E	18
358381	Aquarius Ext. West #3	Yavapai	3633819 4076 799	10N	2E	18
358382	Aquarius Ext. West #4	Yavapai	3633820 4076 800	10N	2E	18


EMERGENCY TR

RE 9/20/05

The name and address of the owner of the Claims for which this is prepared is:
 Roadrunners Prospectors Club Inc.
 P. O. Box 56804
 Phoenix, AZ 85079

County of Maricopa State Arizona
 Subscribed and sworn to before me th
30 day of August, 2005
Kayla Tassoul
 Notary Public

Signature: [Signature] (agent) Date: 8/30/05



1 OF 4

#1141340

30

When recorded mail to:
 Roadrunner Prospectors Club B.L.M. AZ STATE OFFICE
 P. O. Box 56804
 Phoenix, AZ 85079

RECEIVED
 2005 AUG 30 P 12: 22

PHOENIX, ARIZONA

MAINTENANCE FEE PAYMENT IN LIEU OF ASSESSMENT WORK FOR THE UPCOMING
 ASSESSMENT YEAR BEGINNING SEPTEMBER 1, 2005.

AMC #	CLAIM NAME	COUNTY	CNTY RECORD DATA	TWNSHIP	RANGE	SECTION
95205	Gold Palace VIII	Yavapai	1256 468-469	12N	1W	30
96051	JDR 1	Yavapai	1267 825-826	12.5N	2W	21
96052	JDR 2	Yavapai	1267 827-828	12.5N	2W	21
96053	JDR 3	Yavapai	1267 829-830	12.5 13N	2W 2W	21 & 33
102389	Mandella 2 & 3	Yavapai	1293 289-290	10N	2E	30
112605	Laura Kay #1	Yavapai	1331 563-565	10N	1E	12 & 13
112606	Janet Lynn #2	Yavapai	1331 561	10N	1E	12 & 13
126534	Mandella 6	Yavapai	1371 335-336	10N	2E	31
126535	Mandella 7	Yavapai	1437 985	10N	2E	30
126536	Mandella 8	Yavapai	1371 339-340	10N	2E	30
126537	Mandella 9	Yavapai	1371 341-342	10N	2E	30
126538	Mandella 10	Yavapai	1371 343-344	10N	2E	30
129334	Mandella 12	Yavapai	1376 706-708	10N	2E	30
130489	Protecto #2	Yavapai	1381 826-827	12N	1W	33
142356	Donkey Mine #4	Yavapai	1422 292-293	12N	1W	33
157621	Mandella 14	Yavapai	1436 981-982	10N	2E	30
170911	Wednesday Hope #1	Yavapai	1467 691	10N	2E	31
174224	Big Rock #1	Yavapai	1469 76-77	12N	1W	12 & 11
174225	Big Rock #2	Yavapai	1469 78-79	12N	1W	10
191670	Roadrunner #1	Yavapai	1514 754-755	12.5N	1W	25
191671	Roadrunner #2	Yavapai	1514 756-757	12.5N	1W	25
196365	Turkey Buzzard #1	Yavapai	1529 712	11N	3E	30
235841	Betty 4	Yavapai	1713 778	12N	1W	14
235842	Betty 5	Yavapai	1713 780	12N	1W	14
236096	Gary's Place #1A	Yavapai	1714 194	12N	1W	14
244561	Gold Dust #2	Yavapai	1781 512	11N	3E	30
254410	JackAss	Yavapai	20570	11N	1E	34 & 35
254411	Hinny	Yavapai	20571	11N	1E	34
254412	Jenny	Yavapai	20569	11N	1E	34
258455	Turkey Buzzard Ext.	Yavapai	1838 870	11N	3E	30

FILED IN REGISTER

RE 9/20/05


County of Maricopa State Arizona *mc*

Subscribed and sworn to before me this 30 day of August, 2005

Kayla Tassoul
 Notary Public

The name and address of the owner of the Claims for which this is prepared is:
 Roadrunners Prospectors Club Inc.
 P. O. Box 56804
 Phoenix, AZ 85079

Signature: [Handwritten Signature] (agent) Date: 8/30/05



When recorded mail to:

Roadrunner Prospectors Club
P. O. Box 56804
Phoenix, AZ 85079

RECEIVED
M. AZ STATE OFFICE
2005 AUG 30 P 12: 22

PHOENIX, ARIZONA

MAINTENANCE FEE PAYMENT IN LIEU OF ASSESSMENT WORK FOR THE UPCOMING
ASSESSMENT YEAR BEGINNING SEPTEMBER 1, 2005.

AMC #	CLAIM NAME	COUNTY	CNTY RECORD DATA	TWNSHIP	RANGE	SECTION
258456	Turkey Buzzard #2	Yavapai	1838 872	11N	3E	30
258457	Turkey Buzzard #3	Yavapai	1838 874	11N	3E	30
258458	Turkey Buzzard #4	Yavapai	1838 876	11N	3E	30
300332	Wolf 5	Yavapai	2208 526-527	11.5N	1E	31
300333	Wolf 6	Yavapai	2208 524-525	11N	1E	6
313839	RR Humbug #1	Yavapai	2352 464	8N	1E	31
313840	RR Humbug #2	Yavapai	2352 401	8N	1E	31
314304	Oro De Valenzuela	Yavapai	3436 378-002	11N	1E	14
314631	RR Humbug #3	Yavapai	2360 845	8N	1E	29, 30, 31
316493	Aquarius Extension	Yavapai	2402 767	10N	2E	18
321061	Lefty #2	Yavapai	2479 560-561	8N	1E	30
328593	CeeDee #2	Yavapai	2742 961	8N	1W	5
328594	CeeDee #3	Yavapai	2742 963	8N	1W	5
328595	CeeDee #4	Yavapai	2742 965	8N	1W	5
328597	CeeDee #7	Yavapai	2742 969	8N	1W	4
328598	CeeDee #8	Yavapai	2742 971	8N	1W	4
328605	Burro #1	Yavapai	2742 988-989	12N	1W	33
328606	Burro #2	Yavapai	2742 986-978	11N	1W	4
328703	CeeDee #1	Yavapai	2746 703	8N	1W	5
328704	CeeDee #5	Yavapai	2746 705	8N	1W	5
328705	Genes Dream	Yavapai	2746 707-708	9.5N	2E	20, 21
329318	Mercer's Place	Yavapai	2777 216	11N	1W	4
329388	Bad Luck	Yavapai	2780 912-913	12N	1W	14, 23
329389	No Luck	Yavapai	2780 914-915	12N	1W	23
329390	Good Luck	Yavapai	2780 916-917	12N	1W	23, 24
329391	Great Luck	Yavapai	2780 918-919	12N	1W	24
329392	Clinton	Yavapai	2780 920-921	12N 12N	1W 2W	30, 25
329393	Clyde	Yavapai	2780 922-923	12N 12N	1W 2W	30, 25
329394	Bonny	Yavapai	2780 924-925	2N	1W	30
336288	Brave #1	Yavapai	3124 365-366	10N	2W	6
336289	Brave #2	Yavapai	3124 367-368	10N	2W	6
336290	Brave #3	Yavapai	3124 371-370	10N	2W	6

County of Maricopa State Arizona

Subscribed and sworn to before me this

30 day of August, 2005

Kayla Tassoul
Notary Public

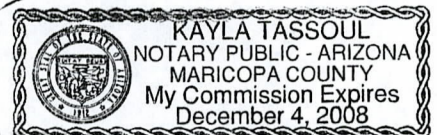
The name and address of the owner of the Claims for which this is prepared is:

Roadrunners Prospectors Club Inc.
P. O. Box 56804
Phoenix, AZ 85079

Signature: [Handwritten Signature] (agent)

Date: 8/30/05

3 OF 4



When recorded mail to:

Roadrunner Prospectors Club
P. O. Box 56804
Phoenix, AZ 85079

RECEIVED
B.L.M. AZ STATE OFFICE

2005 AUG 30 P 12: 22

PHOENIX, ARIZONA

MAINTENANCE FEE PAYMENT IN LIEU OF ASSESSMENT WORK FOR THE UPCOMING
ASSESSMENT YEAR BEGINNING SEPTEMBER 1, 2005.

AMC #	CLAIM NAME	COUNTY	CNTY RECORD DATA	TWNSHIP	RANGE	SECTION
336291	Brave #4	Yavapai	3124 371-372	10N	2W	6
344338	Ambush Canyon	Yavapai	3353 481-482	7N	2W	10
344340	Hold-up Creek	Yavapai	3353 485-486	7N	2W	10
344342	Kathi's Place	Yavapai	3353 489-490	7N	2W	11
344343	Tres Creeks	Yavapai	3353 491-492	7N	2W	10
355930	Leave No Holes #1	Yavapai	3892 472	9N	5W	12
355931	Leave No Holes #2	Yavapai	3892 471	9N	5W	12
355932	Leave No Holes #3	Yavapai	3892 470	9N	5W	13
355933	Leave No Holes #4	Yavapai	3892 469	9N	5W	13
356703	Bitter Creek Flats	Yavapai	3353 473-474	7N	2W	11
356382	Ducbill #1	Yavapai	27429 1402 63-64	12N	1W	17
356383	Ducbill#2	Yavapai	27430 1402 65	12N	1W	17
313473	Patriot #1	Yavapai	2347 704-705	11N	1W	4
313474	Patriot #2	Yavapai	2347 706-707	11N	1W	3, 4
313475	Patriot #3	Yavapai	2347 708-709	11N	1W	3
313476	Patriot #4	Yavapai	2347 710-711	11N	1W	3
313477	Patriot #5	Yavapai	2347 712-713	11N	1W	3
357837	Karen Lynn	Yavapai	4039 541-542	9N	4W	6
350905	King Duck II	Yavapai	3620 58-59	10N 9N	4W 4W	31, 6
350906	Little Terry	Yavapai	3620 63-64	9N	4W	6
350907	Devils Nest AU 9	Yavapai	3620 60-61	9N	4W	6
350910	Devils Nest AU 12	Yavapai	3620 62-63	9N	4W	6
364820	Gypsy Gene	Yavapai	3837648 4247 554	9N	4W	4, 9
331455	Chris #1	Yavapai	In process	12N	2W	36
364340	Mary Francis	Yavapai	In process	13N	1E	29
364821	Ray's Right Place	Yavapai	3837647 4247 553	12N	1W	24
365711	Diggems Paradise	Yavapai	In process	12.5N	1W	26, 27
366267	Cobis Gold	Yavapai	In process	11.5N	1E	19
366271	Tegans Bank	Yavapai	In process	11.5N	1E	30
366269	Rough Road	Yavapai	In process	11.5N	1E	30
362358 328705	Holly Marie	Yavapai	3769442 4190 312	9.5N	2E	20, 21
366268	Renees Best Chance	Yavapai	In process	13N	3W	32
366270	Stuck Duck	Yavapai	In process	13N	3W	32

County of Maricopa State Arizona

Subscribed and sworn to before me this

30 day of August, 2005


Kayla Tassoul
Notary Public

The name and address of the owner of the Claims for which this is prepared is:

Roadrunners Prospectors Club Inc.
P. O. Box 56804
Phoenix, AZ 85079

Signature: [Handwritten Signature] (agent) Date: 8/30/05

4 OF 4



De a la...

When recorded mail to:
 Roadrunner Prospectors Club
 P. O. Box 56804
 Phoenix, AZ 85079

RECEIVED
 S.L.M. AZ STATE OFFICE
 2005 AUG 30 P 12: 22

PHOENIX, ARIZONA

MAINTENANCE FEE PAYMENT IN LIEU OF ASSESSMENT WORK FOR THE UPCOMING
 ASSESSMENT YEAR BEGINNING SEPTEMBER 1, 2005.

AMC #	Claim Name	County	Cnty Record Data	Twنشp	Range	Section
38911 ✓	Diablo Placer	LaPaz	1089 958-959	4N	20W	24 & 25
259813	D6 Placer	LaPaz	86 4195	4N	20W	26
259814 ✓	Eastside Placer	LaPaz	86 4196	4N	20W	23
292017 ✓	C-6 Placer	LaPaz	86 6719	4N	20W	23
292924 ✓	CD7 Placer	LaPaz	86 6943	4N	20W	14,15,23


(5)

County of Maricopa State Arizona
 Subscribed and sworn to before me this
30 day of August, 2005
Kayla Tassoul
 Notary Public

The name and address of the owner of the Claims for which this is prepared is:
 Roadrunners Prospectors Club Inc.
 P. O. Box 56804
 Phoenix, AZ 85079

Signature: [Handwritten Signature] (agent) Date: 8/30/05

1 OF 1



ENTERED IN COMPTON SYSTEM
 RE 912045

When recorded mail to:

Roadrunner Prospectors Club B.L.M. AZ STATE OFFICE
P. O. Box 56804
Phoenix, AZ 85079

RECEIVED
2005 AUG 30 P 12: 22

PHOENIX, ARIZONA

MAINTENANCE FEE PAYMENT IN LIEU OF ASSESSMENT WORK FOR THE UPCOMING
ASSESSMENT YEAR BEGINNING SEPTEMBER 1, 2005.

AMC #	Claim Name	County	Cty Record Data	Twncshp	Range	Section
36282	Bedrock #1	Gila	340 453-454	1N	13E	11
36283	Bedrock #2	Gila	598 690-691	1N	13E	11
127666	Diamond #1	Gila	598 692-693	1N	13E	14
127667	Diamond #2	Gila	598 690-691	1N	13E	14
127668	Diamond #3	Gila	598 694-695	1N	13E	11
127669	Diamond #4	Gila	529 222-223	1N	13E	2
211542	The Gamble	Gila	601 997-998	1N	13E	11

①
TMC

County of Maricopa State Arizona

Subscribed and sworn to before me this


30 day of August, 2005

Kayla Tassoul
Notary Public

The name and address of the owner of the Claims for which this is prepared is:

Roadrunners Prospectors Club Inc.
P. O. Box 56804
Phoenix, AZ 85079

Signature: [Handwritten Signature] (agent) Date: 8/30/05



1 OF 1

ENTERED IN COMPUTER

RE 9170101

When recorded mail to:

Roadrunner Prospectors Club
P. O. Box 56804
Phoenix, AZ 85079

RECEIVED
B.L.M. AZ STATE OFFICE
2005 AUG 30 P 12: 22

PHOENIX, ARIZONA

MAINTENANCE FEE PAYMENT IN LIEU OF ASSESSMENT WORK FOR THE UPCOMING
ASSESSMENT YEAR BEGINNING SEPTEMBER 1, 2005.

AMC #	Claim Name	County	Cnty Rec. Data	Twnshp	Range	Section
326754	Keystone #1	Pinal	1922 836	5S	15E	4
326757	Keystone #4	Pinal	1922 842	5S	15E	4
326758	Keystone #5	Pinal	1922 844	5S	15E	4
326760	Keystone #7	Pinal	1922 848	5S	15E	4
326761	Keystone #8	Pinal	1922 850	5S	15E	4
326762	Keystone #9	Pinal	1922 852	5S	15E	4
326764	Keystone #11	Pinal	1922 856	5S	15E	4
326765	Keystone #12	Pinal	1922 858	5S	15E	4


8 mc

County of Maricopa State Arizona
Subscribed and sworn to before me this
30 day of August, 2005
Kayla Tassoul
Notary Public

The name and address of the owner of the Claims for which this is prepared is:
Roadrunners Prospectors Club Inc.
P. O. Box 56804
Phoenix, AZ 85079

Signature: [Handwritten Signature] (agent) Date: 8/30/05

1 OF 1



RE 9/20/05

When recorded mail to:
 Roadrunner Prospectors Club
 P. O. Box 56804
 Phoenix, AZ 85079

RECEIVED
 B.L.M. AZ STATE OFFICE
 2005 AUG 30 P 12: 22

PHOENIX, ARIZONA

MAINTENANCE FEE PAYMENT IN LIEU OF ASSESSMENT WORK FOR THE UPCOMING
 ASSESSMENT YEAR BEGINNING SEPTEMBER 1, 2005.

AMC #	Claim Name	County	Cty Record Data	Twnshp	Range	Section
126406	La Siesta #2	Maricopa	15049 221-222	7N	3W	30
247112	Sando	Maricopa	85 0559653	7N	3W	28
291104	Cass #2	Maricopa	92 0366284	7N	3W	29
308433	Ocotillo #1	Maricopa	90 0506459	7N	3W	17 & 20
308434	Ocotillo #2	Maricopa	90 0506460	7N	3W	17 & 18
326311	Carrie #1	Maricopa	93 0174157	7N	3W	31
326312	Carrie #2	Maricopa	93 0174158	7N	3W	31
326313	Carrie #3	Maricopa	93 0174160	7N	3W	30
326314	Carrie #4	Maricopa	93 0174159	7N	3W	30
326315	Pennyweight #1	Maricopa	93 0174148	7N	3W	29
326316	Pennyweight #2	Maricopa	93 0174156	7N	3W	29
326319	Pat	Maricopa	93 0174152	7N	3W	31
326322	Double R	Maricopa	93 0174149	6N	4W	12
326323	Jake #1	Maricopa	93 0174147	7N	3W	29
326324	Jake #2	Maricopa	93 0174146	7N	3W	29
326325	Jake #3	Maricopa	93 0174145	7N	3W	29
326326	Ocotillo #3	Maricopa	93 0174155	7N	3W	17
326327	Pilgram #1	Maricopa	93 0174153	7N	3W	31
326772	Range Bull # 1	Maricopa	93 0363063	7N	3W	21
327930	Red Bird # 7	Maricopa	93 0897433	7N	3W	17
327931	Red Bird # 8	Maricopa	93 0897432	7N	3W	20
328302	Red Bird # 9	Maricopa	93 0897431	7N	3W	17
328303	Red Bird # 10	Maricopa	93 0819961	7N	3W	17
328698	Cass #4	Maricopa	93 0885578	7N	3W	29
328699	Cass #5	Maricopa	93 0885577	7N	3W	29
328700	Cass #6	Maricopa	93 0885576	7N	3W	29
328701	Cass #7	Maricopa	93 0885575	7N	3W	29
328702	Cass #8	Maricopa	93 0885574	7N	3W	29
329013	Jake #4	Maricopa	94 0021775	7N	3W	29

County of Maricopa, State Arizona


Subscribed and sworn to before me this

30 day of August, 2005

Kayla Tassoul
 Notary Public

The name and address of the owner of the Claims for which this is prepared is:
 Roadrunners Prospectors Club Inc.
 P. O. Box 56804
 Phoenix, AZ 85079

Signature: [Handwritten Signature] (agent) Date: 8/30/05



When recorded mail to:
 Roadrunner Prospectors Club
 P. O. Box 56804
 Phoenix, AZ 85079

RECEIVED
 B.L.M. AZ STATE OFFICE
 2005 AUG 30 P 12: 22

PHOENIX, ARIZONA

MAINTENANCE FEE PAYMENT IN LIEU OF ASSESSMENT WORK FOR THE UPCOMING
 ASSESSMENT YEAR BEGINNING SEPTEMBER 1, 2005.


AMC #	Claim Name	County	Cty Record Data	Twnshp	Range	Section
329020	RR #1	Maricopa	94 0021782	6N	4W	1
329021	RR #2	Maricopa	94 0021783	6N	4W	1
329022	RR #3	Maricopa	94 0021784	6N	4W	1
329023	RR #4	Maricopa	94 0021785	6N	4W	1
329800	Gypsy Moth 1	Maricopa	94 0218517	7N	3W	21
329801	Gypsy Moth 2	Maricopa	94 0218518	7N	3W	21
331233	Red Basin #1	Maricopa	94 0383049	6N	6W	26
333426	La Siesta #1	Maricopa	94 0185054	7N	3W	30
333427	La Siesta #3	Maricopa	94 0185054	7N	3W	30
338207	Seven Grand	Maricopa	98 0139764	7N	4W	25
339964	RR #5	Maricopa	96 0488373	6N	4W	1
339965	RR #6	Maricopa	96 0488374	6N	4W	1
350275	Gold Bug	Maricopa	98 0535738	6N	6W	26
350276	Gold Master	Maricopa	98 0535739	6N	6W	26
350277	Lobo	Maricopa	98 0535741	6N	6W	26
350278	Mine Lab	Maricopa	98 0535740	6N	6W	26
350279	Webster Mine	Maricopa	98 0535742	6N	6W	26
350280	Whistler	Maricopa	98 0535743	6N	6W	26
350281	Wickenburg	Maricopa	98 0535744	6N	6W	26
364688	RR #7	Maricopa	2005 0477984	6N	4W	1
364689	RR #8	Maricopa	2005 0477985	6N	4W	1

County of Maricopa State Arizona
 Subscribed and sworn to before me this
30 day of August, 2005
Kayla Tassoul
 Notary Public

The name and address of the owner of the Claims for which this is prepared is:
 Roadrunners Prospectors Club Inc.
 P. O. Box 56804
 Phoenix, AZ 85079

Signature: [Handwritten Signature] (agent) Date: 8/30/05

2 of 2



DC 9A. 101

When recorded mail to:

Roadrunner Prospectors Club Inc. M. AZ STATE OFFICE
P. O. Box 56804
Phoenix, AZ 85079

RECEIVED
2005 AUG 30 P 12: 22

PHOENIX, ARIZONA

MAINTENANCE FEE PAYMENT IN LIEU OF ASSESSMENT WORK FOR THE UPCOMING
ASSESSMENT YEAR BEGINNING SEPTEMBER 1, 2005.


AMC #	Claim Name	County	Cty Recording Data	Twncshp	Range	Section
347608	Johnnie Lee	Pima	10610 574	19 S	16E	28
347609	Tom's Place	Pima	10610 574	19 S	16E	28

1 tmc

County of Maricopa State Arizona
Subscribed and sworn to before me this
30 day of August, 2005
Kayla Tassoul
Notary Public

The name and address of the owner of the Claims for which this is prepared is:
Roadrunners Prospectors Club Inc.
P. O. Box 56804
Phoenix, AZ 85079

Signature: *Johnnie Lee* (agent) Date: 8/30/05



1 OF 1

RE 9/20/05

LEAD

AMC NUMBER (S)

95198

96051

102389

112605

126534

129334

130488

142355

157621

170911

174224

191670

196365

285341

236096

244561

254410

258455

11413

48976

62606

64830

74734

76950

LEAD FILE NUMBER

82212

89414

92803

95198

858377

858378

126405

247112

291104

308433

326311

326772

327930

328308

328689

329013

329800

331232

333426

338207

339964

350275

300332

313836

314304

LEAD FILE NUMBER

314626

316493

321061

328593

329318

329388

336288

344338

355933

356703

356382

357886

313473

357837

350903

36282

127666

211542

347608

38911

232554

292017

248793

259812

292924

326754

When recorded mail to:
 Roadrunner Prospectors Club
 P. O. Box 56804
 Phoenix, AZ 85079

RECEIVED
 B.L.M. AZ STATE OFFICE
 2004 AUG 26 A 11: 36
 PHOENIX, ARIZONA

MAINTENANCE FEE PAYMENT IN LIEU OF ASSESSMENT WORK FOR THE UPCOMING
 ASSESSMENT YEAR BEGINNING SEPTEMBER 1, 2004.

AMC #	CLAIM NAME	COUNTY	CNTY RECORD DATA	TWNSHIP	RANGE	SECTION
95205	Gold Palace VIII	Yavapai	1256 468-469	12N	1W	30
96051	JDR 1	Yavapai	1267 825-826	12.5N	2W	21
96052	JDR 2	Yavapai	1267 827-828	12.5N	2W	21
96053	JDR 3	Yavapai	1267 829-830	12.5 13N	2W 2W	21 & 33
102389	Mandella 2 & 3	Yavapai	1293 289-290	10N	2E	30
112605	Laura Kay #1	Yavapai	1331 563-565	10N	1E	12 & 13
112606	Janet Lynn #2	Yavapai	1331 561	10N	1E	12 & 13
126534	Mandella 6	Yavapai	1371 335-336	10N	2E	31
126535	Mandella 7	Yavapai	1437 985	10N	2E	30
126536	Mandella 8	Yavapai	1371 339-340	10N	2E	30
126537	Mandella 9	Yavapai	1371 341-342	10N	2E	30
126538	Mandella 10	Yavapai	1371 343-344	10N	2E	31
129334	Mandella 12	Yavapai	1376 706-708	10N	2E	30
130489	Protecto #2	Yavapai	1381 826-827	12N	1W	33
142356	Donkey Mine #4	Yavapai	1422 292-293	12N	1W	33
157621	Mandella 14	Yavapai	1436 981-982	10N	2E	30
170911	Wednesday Hope #1	Yavapai	1467 691	10N	2E	31
174224	Big Rock #1	Yavapai	1469 76-77	12N	1W	12 & 11
174225	Big Rock #2	Yavapai	1469 78-79	12N	1W	10
191670	Roadrunner #1	Yavapai	1514 754-755	12.5N	1W	25
191671	Roadrunner #2	Yavapai	1514 756-757	12.5N	1W	25
196365	Turkey Buzzard #1	Yavapai	1529 712	11N	3E	30
235841	Betty 4	Yavapai	1713 778	12N	1W	14
235842	Betty 5	Yavapai	1713 780	12N	1W	14
236096	Gary's Place #1A	Yavapai	1714 194	12N	1W	14
244561	Gold Dust #2	Yavapai	1781 512	11N	3E	30
254410	JackAss	Yavapai	20570	11N	1E	34 & 35
254411	Hinny	Yavapai	20571	11N	1E	34
254412	Jenny	Yavapai	20569	11N	1E	34
258455	Turkey Buzzard Ext.	Yavapai	1838 870	11N	3E	30

The name and address of the owner of the Claims for which this is prepared
 Roadrunners Prospectors Club Inc.
 P. O. Box 56804
 Phoenix, AZ 85079

Signature: [Handwritten Signature] (agent) Date: 8/26/04

State of Arizona
 County of Maricopa
 On 8/26/04, Lisa Melendez Pfeifer personally appeared before me, whom I know personally to be the person who signed the above/attached document, and he/she proved he/she signed it.
[Handwritten Signature]
 Notary Public
 Residing at Phoenix
 My commission expires 8/4/07



ENTERED INTO COMPUTER

3 of 4

10/14/04

When recorded mail to:
 Roadrunner Prospectors Club
 P. O. Box 56804
 Phoenix, AZ 85079

RECEIVED
 B.L.M. AZ STATE OFFICE

2004 AUG 26 A 11:36

PHOENIX, ARIZONA

MAINTENANCE FEE PAYMENT IN LIEU OF ASSESSMENT WORK FOR THE UPCOMING
 ASSESSMENT YEAR BEGINNING SEPTEMBER 1, 2004.


AMC #	CLAIM NAME	COUNTY	CNTY RECORD DATA	TWNSHIP	RANGE	SECTION
11413	Wednesday Hope #4	Yavapai	1015 726	9.5N 10N	2E 2E	20 & 32
48976	Aquarius #1	Yavapai	0801 192	10N	2E	7
48977	Aquarius #3	Yavapai	0801 194	10N	2E	7 & 18
62606	Aquarius #2	Yavapai	1001 437	10N	2E	7
64830	Cat Claw	Yavapai	0912 239	9N	4W	6
74734	Sharon Lee #1	Yavapai	0912 397	11N	1E	35 & 36
74735	Sharon Lee #2	Yavapai	0912 398	11N	1E	35
74736	Sharon Lee #3	Yavapai	0912 399	10N	1E	2
74737	Sharon Lee #4	Yavapai	0912 400	10N	1E	1 & 2
76951	Merciful Heavens #2	Yavapai	0956 72	12N 11N	1W 1W	33 & 4
82213	Bean Bag #1	Yavapai	0965 338	12N	1W	28
89414	Bean Bag #2	Yavapai	1249 413	12N	1W	28
89420	Wolf 1	Yavapai	0961 673	11.5N	1E	31
89421	Wolf 2	Yavapai	0961 674	11.5N	1E	31
89422	Wolf 3	Yavapai	0961 675	11.5N	1E	31
89423	Wolf 4	Yavapai	0961 676	11.5N	1E	31
92803	Goodwin #1	Yavapai	1058 779	12N	1W	28 & 33
95198	Gold Palace I	Yavapai	1256 447-448	12N	1W	19
95199	Gold Palace II	Yavapai	1256 450-451	12N	1W	19
95200	Gold Palace III	Yavapai	1256 453-454	12N	1W	19
95201	Gold Palace IV	Yavapai	1256 456-457	12N	1W	19
95202	Gold Palace V	Yavapai	1256 459-460	12N	1W	19
95203	More Than Lot Of Rock	Yavapai	1256 462-463	12N	1W	19
95204	Lots Of Rock	Yavapai	1256 465-466	12N	1W	19
358378	Hidden Treasure	Yavapai	3633816 4076 796	12N	2W	25, 30, 36
358377	Lucky Strike #1	Yavapai	3633815 4076 795	9N	2E	4
358379	Aquarius Ext. West #1	Yavapai	3633817 4076 797	10N	2E	18
358380	Aquarius Ext. West #2	Yavapai	3633818 4076 798	10N	2E	18
358381	Aquarius Ext. West #3	Yavapai	3633819 4076 799	10N	2E	18
358382	Aquarius Ext. West #4	Yavapai	3633820 4076 800	10N	2E	18

State of Arizona
 County of MARICOPA
 On 8/26/04 JACK ENDRICH personally appeared before me whom I know personally to be the person who signed the above/attach document, and he/she proved he/she signed it.

The name and address of the owner of the Claims for which this is prepared is:
 Roadrunners Prospectors Club Inc.
 P. O. Box 56804
 Phoenix, AZ 85079

Signature: [Handwritten Signature] (agent) Date: 8/26/04

[Handwritten Signature]
 Notary Public
 Residing at [Handwritten Address]
 My commission expires 8/14/07



1 of 4

When recorded mail to:
 Roadrunner Prospectors Club
 P. O. Box 56804
 Phoenix, AZ 85079

RECEIVED
 B.L.M. AZ STATE OFFICE
 2004 AUG 26 A 11: 36
 PHOENIX, ARIZONA


MAINTENANCE FEE PAYMENT IN LIEU OF ASSESSMENT WORK FOR THE UPCOMING
 ASSESSMENT YEAR BEGINNING SEPTEMBER 1, 2004.

AMC #	Claim Name	County	Cty Record Data	Twnshp	Range	Section
126406	La Siesta #2	Maricopa	15049 221-222	7N	3W	30
247112	Sando	Maricopa	85 0559653	7N	3W	28
291104	Cass #2	Maricopa	92 0366284	7N	3W	29
308433	Ocotillo #1	Maricopa	90 0506459	7N	3W	17 & 20
308434	Ocotillo #2	Maricopa	90 0506460	7N	3W	17 & 18
326311	Carrie #1	Maricopa	93 0174157	7N	3W	31
326312	Carrie #2	Maricopa	93 0174158	7N	3W	31
326313	Carrie #3	Maricopa	93 0174160	7N	3W	30
326314	Carrie #4	Maricopa	93 0174159	7N	3W	30
326315	Pennyweight #1	Maricopa	93 0174148	7N	3W	29
326316	Pennyweight #2	Maricopa	93 0174156	7N	3W	29
326319	Pat	Maricopa	93 0174152	7N	3W	31
326322	Double R	Maricopa	93 0174149	6N	4W	12
326323	Jake #1	Maricopa	93 0174147	7N	3W	29
326324	Jake #2	Maricopa	93 0174146	7N	3W	29
326325	Jake #3	Maricopa	93 0174145	7N	3W	29
326326	Ocotillo #3	Maricopa	93 0174155	7N	3W	17
326327	Pilgram #1	Maricopa	93 0174153	7N	3W	31
326772	Range Bull # 1	Maricopa	93 0363063	7N	3W	21
327930	Red Bird # 7	Maricopa	93 0897433	7N	3W	17
327931	Red Bird # 8	Maricopa	93 0897432	7N	3W	20
328302	Red Bird # 9	Maricopa	93 0897431	7N	3W	17
328303	Red Bird # 10	Maricopa	93 0819961	7N	3W	17
328698	Cass #4	Maricopa	93 0885578	7N	3W	29
328699	Cass #5	Maricopa	93 0885577	7N	3W	29
328700	Cass #6	Maricopa	93 0885576	7N	3W	29
328701	Cass #7	Maricopa	93 0885575	7N	3W	29
328702	Cass #8	Maricopa	93 0885574	7N	3W	29
329013	Jake #4	Maricopa	94 0021775	7N	3W	29

29-

The name and address of the owner of the Claims for which this is prepared is:
 Roadrunners Prospectors Club Inc.
 P. O. Box 56804
 Phoenix, AZ 85079

Signature: [Handwritten Signature] (agent) Date: 8/26/04



2 of 2

State of Arizona
 County of Maricopa
 On 8/26/04, LISA MELENDEZ-PFEIFER personally appeared before me, whom I know personally to be the person who signed the above/attached document, and he/she proved he/she signed it.
 Notary Public
 Residing at Phoenix AZ
 My commission expires 8/4/07

When recorded mail to:
 Roadrunner Prospectors Club
 P. O. Box 56804
 Phoenix, AZ 85079

RECEIVED
 B.L.M. AZ STATE OFFICE

2004 AUG 26 A 11: 36

PHOENIX, ARIZONA

MAINTENANCE FEE PAYMENT IN LIEU OF ASSESSMENT WORK FOR THE UPCOMING
 ASSESSMENT YEAR BEGINNING SEPTEMBER 1, 2004.

AMC #	Claim Name	County	Cty Record Data	Twنشp	Range	Section
329020	RR #1	Maricopa	94 0021782	6N	4W	1
329021	RR #2	Maricopa	94 0021783	6N	4W	1
329022	RR #3	Maricopa	94 0021784	6N	4W	1
329023	RR #4	Maricopa	94 0021785	6N	4W	1
329800	Gypsy Moth 1	Maricopa	94 0218517	7N	3W	21
329801	Gypsy Moth 2	Maricopa	94 0218518	7N	3W	21
331233	Red Basin #1	Maricopa	94 0383049	6N	6W	26
333426	La Siesta #1	Maricopa	94 0185054	7N	3W	30
333427	La Siesta #3	Maricopa	94 0185054	7N	3W	30
338207	Seven Grand	Maricopa	98 0139764	7N	4W	25
339964	RR #5	Maricopa	96 0488373	6N	4W	1
339965	RR #6	Maricopa	96 0488374	6N	4W	1
350275	Gold Bug	Maricopa	98 0535738	6N	6W	26
350276	Gold Master	Maricopa	98 0535739	6N	6W	26
350277	Lobo	Maricopa	98 0535741	6N	6W	26
350278	Mine Lab	Maricopa	98 0535740	6N	6W	26
350279	Webster Mine	Maricopa	98 0535742	6N	6W	26
350280	Whistler	Maricopa	98 0535743	6N	6W	26
350281	Wickenburg	Maricopa	98 0535744	6N	6W	26

19-



State of Arizona
 County of Maricopa
 On 8/26/04 JACK E. BERRY personally appeared before me, whom I know personally to be the person who signed the above/attached document, and he/she proved he/she signed it.

 Notary Public
 Residing at Phoenix
 My commission expires 8/4/07

The name and address of the owner of the Claims for which this is prepared is:

Roadrunners Prospectors Club Inc.
 P. O. Box 56804
 Phoenix, AZ 85079

Signature: [Handwritten Signature] (agent) Date: 8/26/04

1 OF 2

When recorded mail to:
 Roadrunner Prospectors Club
 P. O. Box 56804
 Phoenix, AZ 85079

RECEIVED
 B.L.M. AZ STATE OFFICE
 2004 AUG 26 A 11:36
 PHOENIX, ARIZONA

MAINTENANCE FEE PAYMENT IN LIEU OF ASSESSMENT WORK FOR THE UPCOMING
 ASSESSMENT YEAR BEGINNING SEPTEMBER 1, 2004.

AMC #	CLAIM NAME	COUNTY	CNTY RECORD DATA	TWNSHIP	RANGE	SECTION
258456	Turkey Buzzard #2	Yavapai	1838 872	11N	3E	30
258457	Turkey Buzzard #3	Yavapai	1838 874	11N	3E	30
258458	Turkey Buzzard #4	Yavapai	1838 876	11N	3E	30
300332	Wolf 5	Yavapai	2208 526-527	11.5N	1E	31
300333	Wolf 6	Yavapai	2208 524-525	11N	1E	6
313839	RR Humbug #1	Yavapai	2352 464	8N	1E	31
313840	RR Humbug #2	Yavapai	2352 401	8N	1E	31
314304	Oro De Valenzuela	Yavapai	3436 378-002	11N	1E	14
314631	RR Humbug #3	Yavapai	2360 845	8N	1E	29 & 30 & 31
316493	Aquarius Extension	Yavapai	2402 767	10N	2E	18
321061	Lefty #2	Yavapai	2479 560-561	8N	1E	30
328593	CeeDee #2	Yavapai	2742 961	8N	1W	5
328594	CeeDee #3	Yavapai	2742 963	8N	1W	5
328595	CeeDee #4	Yavapai	2742 965	8N	1W	5
328597	CeeDee #7	Yavapai	2742 969	8N	1W	4
328598	CeeDee #8	Yavapai	2742 971	8N	1W	4
328605	Burro #1	Yavapai	2742 988-989	12N	1W	33
328606	Burro #2	Yavapai	2742 986-978	11N	1W	4
328703	CeeDee #1	Yavapai	2746 703	8N	1W	5
328704	CeeDee #5	Yavapai	2746 705	8N	1W	5
328705	Genes Dream	Yavapai	2746 707-708	9.5N	2E	20 & 21
329318	Mercer's Place	Yavapai	2777 216	11N	1W	4
329388	Bad Luck	Yavapai	2780 912-913	12N	1W	14 & 23
329389	No Luck	Yavapai	2780 914-915	12N	1W	23
329390	Good Luck	Yavapai	2780 916-917	12N	1W	23 & 24
329391	Great Luck	Yavapai	2780 918-919	12N	1W	24
329392	Clinton	Yavapai	2780 920-921	12N 12N	1W 2W	30 & 25
329393	Clyde	Yavapai	2780 922-923	12N 12N	1W 2W	30 & 25
329394	Bonny	Yavapai	2780 924-925	2N	1W	30

29-

State of Arizona
 County of MARICOPA
 On 8/26/04, ACKENBRECHT personally appeared
 before me, whom I know personally to be the person who signed the above/attached
 document, and he/she proved he/she signed it.


Lisa Melendez Pfeifer
 Notary Public
 Residing at Phoenix AZ
 My commission expires 8/4/07

The name and address of the owner of the Claims for which this is prepared is:
 Roadrunners Prospectors Club Inc.
 P. O. Box 56804
 Phoenix, AZ 85079

Signature: *[Handwritten Signature]* (agent)

Date: 8/26/04

2 OF 4



RECEIVED
B.L.M. AZ STATE OFFICE

When recorded mail to:
Roadrunner Prospectors Club
P. O. Box 56804
Phoenix, AZ 85079

2004 AUG 26 A 11:36

PHOENIX, ARIZONA

MAINTENANCE FEE PAYMENT IN LIEU OF ASSESSMENT WORK FOR THE UPCOMING
ASSESSMENT YEAR BEGINNING SEPTEMBER 1, 2004.

AMC #	CLAIM NAME	COUNTY	CNTY RECORD DATA	TWNSHIP	RANGE	SECTION
336288	Brave #1	Yavapai	3124 365-366	10N	2W	6
336289	Brave #2	Yavapai	3124 367-368	10N	2W	6
336290	Brave #3	Yavapai	3124 369-370	10N	2W	6
336291	Brave #4	Yavapai	3124 371-372	10N	2W	6
344338	Ambush Canyon	Yavapai	3353 481-482	7N	2W	10
344340	Hold-up Creek	Yavapai	3353 485-486	7N	2W	10
344342	Kathi's Place	Yavapai	3353 489-490	7N	2W	11
344343	Tres Creeks	Yavapai	3353 491-492	7N	2W	10
355930	Leave No Holes #1	Yavapai	3892 472	9N	5W	12
355931	Leave No Holes #2	Yavapai	3892 471	9N	5W	12
355932	Leave No Holes #3	Yavapai	3892 470	9N	5W	13
355933	Leave No Holes #4	Yavapai	3892 469	9N	5W	13
356703	Bitter Creek Flats	Yavapai	3353 473-474	7N	2W	11
356382	Ducbill #1	Yavapai	27429 1402 63-64	12N	1W	17
356383	Ducbill#2	Yavapai	27430 1402 65	12N	1W	17
357886	Black	Yavapai	4039 543	9N	2E	21
357887	Canyon	Yavapai	4039 544	9N	2E	21
357888	Gold	Yavapai	4039 545	9N	2E	21
313473	Patriot #1	Yavapai	2347 704-705	11N	1W	4
313474	Patriot #2	Yavapai	2347 706-707	11N	1W	3 & 4
313475	Patriot #3	Yavapai	2347 708-709	11N	1W	3
313476	Patriot #4	Yavapai	2347 710-711	11N	1W	3
313477	Patriot #5	Yavapai	2347 712-713	11N	1W	3
357837	Karen Lynn	Yavapai	4039 541-542	9N	4W	6
350905	Devils Nest AU 3	Yavapai	3620 58-59	10N 9N	4W 4W	31 & 6
350906	Devils Nest AU 7	Yavapai	3620 63-64	9N	4W	6
350907	Devils Nest AU 9	Yavapai	3620 60-61	9N	4W	6
350910	Devils Nest AU 12	Yavapai	3620 62-63	9N	4W	6

28-


The name and address of the owner of the Claims for which this is prepared is:
Roadrunners Prospectors Club Inc.
P. O. Box 56804
Phoenix, AZ 85079

Signature: [Handwritten Signature] (agent) Date: 8/26/04

4 of 4

State of Arizona
 County of MARICOPA
 On 8/26/04, ACK ENGBRECHT personally appeared
 before me whom I know personally to be the person who signed the above/attached
 document, and he/she proved he/she signed it.

[Handwritten Signature]
 Notary Public
 Residing at [Handwritten Address]
 My commission expires 8/4/07




When recorded mail to:
 Roadrunner Prospectors Club
 P. O. Box 56804
 Phoenix, AZ 85079

RECEIVED
 B.L.M. AZ STATE OFFICE
 2004 AUG 26 A 11: 36
 PHOENIX, ARIZONA

MAINTENANCE FEE PAYMENT IN LIEU OF ASSESSMENT WORK FOR THE UPCOMING
 ASSESSMENT YEAR BEGINNING SEPTEMBER 1, 2004.

AMC #	Claim Name	County	City Record Data	Twnshp	Range	Section
36282	Bedrock #1	Gila	340 453-454	1N	13E	11
36283	Bedrock #2	Gila	598 690-691	1N	13E	11
127666	Diamond #1	Gila	598 692-693	1N	13E	14
127667	Diamond #2	Gila	598 690-691	1N	13E	14
127668	Diamond #3	Gila	598 694-695	1N	13E	11
127669	Diamond #4	Gila	529 222-223	1N	13E	2
211542	The Gamble	Gila	601 997-998	1N	13E	11



State of Arizona
 County of MARICOPA
 On 8/26/04 W. K. ENDRICH personally appeared before me, whom I know personally to be the person who signed the above/attached document, and he/she proved he/she signed it.

[Signature]
 Notary Public
 Residing at PHX AZ
 My commission expires 8/4/07

The name and address of the owner of the Claims for which this is prepared is:
 Roadrunners Prospectors Club Inc.
 P. O. Box 56804
 Phoenix, AZ 85079

Signature: *[Signature]* (agent) Date: 8/26/04
 10F1

When recorded mail to:

Roadrunner Prospectors Club

P. O. Box 56804


Phoenix, AZ 85079

RECEIVED
M. AZ STATE OFFICE
2004 AUG 26 A 11:36

PHOENIX, ARIZONA

MAINTENANCE FEE PAYMENT IN LIEU OF ASSESSMENT WORK FOR THE UPCOMING
ASSESSMENT YEAR BEGINNING SEPTEMBER 1, 2004.

AMC #	Claim Name	County	Cty Recording Data	Twncshp	Range	Section
347608	Johnnie Lee	Pima	10610 574	19 S	16E	28
347609	Tom's Place	Pima	10610 578	19 S	16E	28



State of Arizona
 County of PHOENIX
 On 8/26/04 Jack Engelbert personally appeared before me, whom I know personally to be the person who signed the above/attached document, and he/she proved he/she signed it.

Lisa Melendez-Pfeifer
 Notary Public
 Residing at Phoenix AZ
 My commission expires 8/4/07

The name and address of the owner of the Claims for which this is prepared is:

Roadrunners Prospectors Club Inc.

P. O. Box 56804

Phoenix, AZ 85079

Signature: [Handwritten Signature] (agent) Date: 8/26/04
1 OF 1

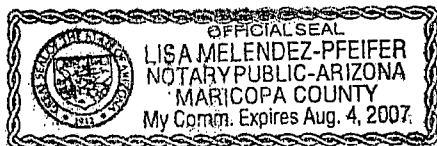
When recorded mail to:
 Roadrunner Prospectors Club
 P. O. Box 56804
 Phoenix, AZ 85079

RECEIVED
 B.L.M. AZ STATE OFFICE
 2004 AUG 26 A 11:37
 PHOENIX, ARIZONA

MAINTENANCE FEE PAYMENT IN LIEU OF ASSESSMENT WORK FOR THE UPCOMING
 ASSESSMENT YEAR BEGINNING SEPTEMBER 1, 2004.

AMC #	Claim Name	County	Cnty Record Data	Twنشp	Range	Section
38911	Diablo Placer	LaPaz	1089 958-959	4N	20W	24 & 25
232554	Megan Rose	LaPaz	85 16	4N	20W	26
248830	Sleeper	LaPaz	86 102	4N	20W	26
248832	Downstream	LaPaz	86 0567	4N	20W	26
259813	D6 Placer	LaPaz	86 4195	4N	20W	26
259814	Eastside Placer	LaPaz	86 4196	4N	20W	23
259815	Freeway Placer	LaPaz	86 4179	4N	20W	25
292017	C-6 Placer	LaPaz	86 6719	4N	20W	23
292924	CD7 Placer	LaPaz	86 6943	4N	20W	14,15,23

9



State of Arizona
 County of Maricopa
 On 8/26/04 JACK ENBRETT personally appeared
 before me, whom I know personally to be the person who signed the above/attached
 document, and he/she proved he/she signed it.

Lisa Melendez-Pfeifer
 Notary Public
 Phoenix AZ
 Residing at _____
 MY COMMISSION EXPIRES 8/4/07

The name and address of the owner of the Claims for which this is prepared is:
 Roadrunners Prospectors Club Inc.
 P. O. Box 56804
 Phoenix, AZ 85079

Signature: *Jack Enbrett* (agent) Date: 8/26/04
 10F1

When recorded mail to:
 Roadrunner Prospectors Club
 P. O. Box 56804
 Phoenix, AZ 85079

RECEIVED
 B.L.M. AZ STATE OFFICE
 2004 AUG 26 A 11: 36
 PHOENIX, ARIZONA

MAINTENANCE FEE PAYMENT IN LIEU OF ASSESSMENT WORK FOR THE UPCOMING
 ASSESSMENT YEAR BEGINNING SEPTEMBER 1, 2004.

AMC #	Claim Name	County	Cnty Rec. Data	Twncshp	Range	Section
326754	Keystone #1	Pinal	1922 836	5S	15E	4
326757	Keystone #4	Pinal	1922 842	5S	15E	4
326758	Keystone #5	Pinal	1922 844	5S	15E	4
326760	Keystone #7	Pinal	1922 848	5S	15E	4
326761	Keystone #8	Pinal	1922 850	5S	15E	4
326762	Keystone #9	Pinal	1922 852	5S	15E	4
326764	Keystone #11	Pinal	1922 856	5S	15E	4
326765	Keystone #12	Pinal	1922 858	5S	15E	4

8'



State of Arizona
 County of Maricopa
 On 8/26/04, LISA MELENDEZ-PFEIFER personally appeared before me, whom I know personally to be the person who signed the above/attached document, and he/she proved he/she signed it.

Lisa Melendez-Pfeifer
 Notary Public
 Residing at PHX AZ
 My commission expires 8/4/07

The name and address of the owner of the Claims for which this is prepared is:

Roadrunners Prospectors Club Inc.
 P. O. Box 56804
 Phoenix, AZ 85079

Signature: [Signature] (agent) Date: 8/26/04

1 OF 1

191/5

United States Department of the Interior
Bureau of Land Management
 BUSINESS & SUPPORT SVCS DIV
 222 N CENTRAL AVE
 PHOENIX, AZ 85004 -2203
 Phone: (602) 417-9200

Receipt	
No:	938276

Transaction #: 972611
 Date of Transaction: 08/26/2004

CUSTOMER:	ROADRUNNER PROSPTRS BOX 56804 PHOENIX, AZ 85079
------------------	---

LINE #	QTY	DESCRIPTION	REMARKS	UNIT PRICE	TOTAL
1	1.00	LOCATABLE MINERALS / MINING CLAIMS-NOT NEW-UNADJUD, ONE AUTH NO. ONLY / MINING CLAIM MONEY RECEIVED (455) CASES: AMC326754/\$23875.00	MAIN 2005 (191) ✓	- n/a -	23875.00
TOTAL:					\$23,875.00 ✓

PAYMENT INFORMATION			
1	AMOUNT:	\$23,875.00	POSTMARKED: N/A
	TYPE:	CHECK	RECEIVED: 08/26/2004
	CHECK NO:	5409	
	NAME:	ROADRUNNER PROSPTRS BOX 56804 PHOENIX AZ 85079	

REMARKS

PAID \$125 ON DDA FROM THIS CHECK.

This receipt was generated by the automated BLM Collections and Billing System and is a paper representation of a portion of the official electronic record contained therein.

LEAD FILE # (s): 11413; 36282; 38911; 48976; **62606**; 64830; 74734; 76950; 82212; 89414; 92803; 95198; 96051; 102389; 112605; 126405; 126534; 127666; 129334; 130488; 142355; 157621; 170911; 174224; 191670; 196365; 211542; 232554; 235841; 236096; 244561; 247112; 248793; 254410; 258455; 259812; 291104; 292017; 292924; 300332; 308433; 313473; 313836; 314304; 314626; 316493; 321061; 326311; 326754; 327930; 328302; 328593; 328689; 329013; 329318; 329388; 329800; 331232; 333426; 336288; 338207; 339964; 344338; 347608; 350275; 350903; 355930; 356380; 356703; 357837; 357886

AMC NUMBER (S)	AMOUNT	LEAD FILE NUMBER
11413	100	11413
36282-36283	200	36282
38911	100	38911
48976-48977	200	48976
62606	100	62606
64830	100	64830
74734-74737	400	74734
76951	100	76950
82213	100	82212
89414	100	89414
89420-89423	400	89414
92803	100	92803
95198-95205	800	95198
96051-96053	300	96051
102389	100	102389
112605-112606	200	112605
126406	100	126405
126534-126538	500	126534
127666-127669	400	127666
129334	100	129334
130489	100	130488
142356	100	142355
157621	100	157621
170911	100	170911
174224-174225	200	174224
191670-191671	200	191670
196365	100	196365
SUB TOTAL:	5400.00	Continued on Page # 2

ENTERED INTO COMPUTER
 7/24/2003 PLS

AMC NUMBER (S)	AMOUNT	LEAD FILE NUMBER
211542	100	211542
232554	100	232554
235841-235842	200	235841
236096	100	236096
244561	100	244561
247112	100	247112
248830	100	248793
248832	100	248793
254410-254412	300	254410
258455-258458	400	258455
259813-259815	300	259812
291104	100	291104
292017	100	292017
292924	100	292924
300332-300333	200	300332
308433-308434	200	308433
313473-313477	500	313473
313839-313840	200	313836
314304	100	314304
314631	100	314626
316493	100	316493
321061	100	321061
326311-326316	600	326311
326319	100	326311
326322-326327	600	326311
326754-326772	1900	326754
327930-327931	200	327930
SUB TOTAL:	7100.00	Continued on Page # 3

ENTERED INTO COMPUTER

9/24/2003 PB

AMC NUMBER (S)	AMOUNT	LEAD FILE NUMBER
328302-328303	200	328302
328593-328595	300	328593
328597-328598	200	328593
328605-328606	200	328593
328698-328705	800	328689
329013	100	329013
329020-329023	400	329013
329318	100	329318
329388-329394	700	329388
329800-329801	200	329800
331233	100	331232
333426-333427	200	333426
336288-336291	400	336288
338207	100	338207
339964-339965	200	339964
344338	100	344338
344340	100	344338
344342-344343	200	344338
347608-347609	200	347608
350275-350281	700	350275
350905-350907	300	350903
350910	100	350903
355930-355933	400	355930
356382-356383	200	356380
356703	100	356703
357837	100	357837
357886-357888	300	357886
SUB TOTAL	7000.00	
GRAND TOTAL:	\$19,500.00	

ENTERED INTO COMPUTER

9/24/2003 PB

When recorded mail to:
 Roadrunner Prospector's Club
 P.O. Box 56804
 Phoenix, AZ 85072

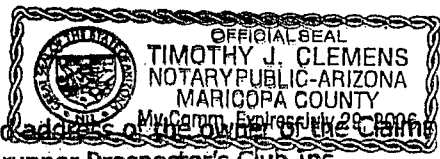
RECEIVED
 CLUB STATE OFFICE
 AUG 27 P 12: 51

PHOENIX, ARIZONA

MAINTENANCE FEE PAYMENT IN LIEU OF ASSESSMENT WORK FOR THE UPCOMING
 ASSESSMENT YEAR BEGINNING SEPTEMBER 1, 2003.

AMC #	Claim Name	County	Cty Recording Data	Twnshp	Range	Section
126406	La Siesta #2	Maricopa	15049 221-222	7N	3W	30
247112	Sando	Maricopa	85 0559653	7N	3W	28
291104	Cass #2	Maricopa	92 0366284	7N	3W	29
308433	Ocotillo #1	Maricopa	90 0506459	7N	3W	17, 20
308434	Ocotillo #2	Maricopa	90 0506460	7N	3W	17, 18
326311	Carrie #1	Maricopa	93 0174157	7N	3W	31
326312	Carrie #2	Maricopa	93 0174158	7N	3W	31
326313	Carrie #3	Maricopa	93 0174160	7N	3W	30
326314	Carrie #4	Maricopa	93 0174159	7N	3W	30
326315	Pennyweight #1	Maricopa	93 0174148	7N	3W	29
326316	Pennyweight #2	Maricopa	93 0174156	7N	3W	29
326319	Pat	Maricopa	93 0174152	7N	3W	31
326322	Double R	Maricopa	93 0174149	6N	4W	12
326323	Jake #1	Maricopa	93 0174147	7N	3W	29
326324	Jake #2	Maricopa	93 0174146	7N	3W	29
326325	Jake #3	Maricopa	93 0174145	7N	3W	29
326326	Ocotillo #3	Maricopa	93 0174155	7N	3W	17
326327	Pilgram #1	Maricopa	93 0174153	7N	3W	31
326772	Range Bull # 1	Maricopa	93 0363063	7N	3W	21
327930	Red Bird # 7	Maricopa	93 0897433	7N	3W	17
327931	Red Bird # 8	Maricopa	93 0897432	7N	3W	20
328302	Red Bird # 9	Maricopa	93 0897431	7N	3W	17
328303	Red Bird # 10	Maricopa	93 0819961	7N	3W	17
328698	Cass #4	Maricopa	93 0885578	7N	3W	29
328699	Cass #5	Maricopa	93 0885577	7N	3W	29
328700	Cass #6	Maricopa	93 0885576	7N	3W	29
328701	Cass #7	Maricopa	93 0885575	7N	3W	29
328702	Cass #8	Maricopa	93 0885574	7N	3W	29
329013	Jake #4	Maricopa	94 0021775	7N	3W	29

29



The name and address of the owner of the claims for which this is prepared is:
 Roadrunner Prospector's Club Inc.
 P.O. Box 56804
 Phoenix, AZ 85079

Signature: *[Handwritten Signature]* (agent) Date: *8/27/03*

1 of 2

ENTERED INTO COMPUTER
 9/24/2003 PB

State of Arizona
 County of MARICOPA
 On AUGUST 27, 2003 JACK ENGBRECHT personally appeared before me, whom I know personally to be the person who signed the above/attached document, and he/she proved he/she signed it.
[Handwritten Signature]
 Notary Public
 Residing at PHOENIX, AZ
 My commission expires 2/28/2004

When recorded mail to:
 Roadrunner Prospector's Club, Inc. AZ STATE OFFICE
 P.O. Box 56804
 Phoenix, AZ 85079

RECEIVED
 2003 AUG 27 P 2: 54

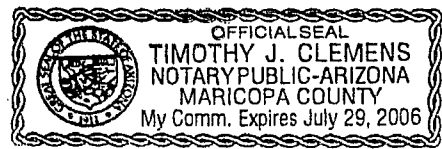
PHOENIX, ARIZONA

MAINTENANCE FEE PAYMENT IN LIEU OF ASSESSMENT WORK FOR THE UPCOMING
 ASSESSMENT YEAR BEGINNING SEPTEMBER 1, 2003.

AMC #	CLAIM NAME	COUNTY	CTY RECORD DATA	TWNSHP	RANGE	SECTION
329020	RR #1	Maricopa	94 0021782	6N	4W	1
329021	RR #2	Maricopa	94 0021783	6N	4W	1
329022	RR #3	Maricopa	94 0021784	6N	4W	1
329023	RR #4	Maricopa	94 0021785	6N	4W	1
329800	Gypsy Moth 1	Maricopa	94 0218517	7N	3W	21
329801	Gypsy Moth 2	Maricopa	94 0218518	7N	3W	21
331233	Red Basin #1	Maricopa	94 0383049	6N	6W	26
333426	La Siesta #1	Maricopa	94 0185054	7N	3W	30
333427	La Siesta #3	Maricopa	94 0185054	7N	3W	30
338207	Seven Grand	Maricopa	98 0139764	7N	4W	25
339964	RR #5	Maricopa	96 0488373	6N	4W	1
339965	RR #6	Maricopa	96 0488374	6N	4W	1
350275	Gold Bug	Maricopa	98 0535738	6N	6W	26
350276	Gold Master	Maricopa	98 0535739	6N	6W	26
350277	Lobo	Maricopa	98 0535741	6N	6W	26
350278	Mine Lab	Maricopa	98 0535740	6N	6W	26
350279	Webster Mine	Maricopa	98 0535742	6N	6W	26
350280	Whistler	Maricopa	98 0535743	6N	6W	26
350281	Wickenburg	Maricopa	98 0535744	6N	6W	26

19

ENTERED INTO COMPUTER
 9/24/2003 PB



State of Arizona
 County of MARICOPA
 On AUGUST 27, 2003 JACK ENGBRECHT personally appeared
 before me, whom I know personally to be the person who signed the above/attached
 document, and he/she proved he/she signed it.

 Notary Public
 Residing at PHOENIX, AZ
 My commission expires JULY 29, 2006

The name and address of the owner of the Claims for which this is prepared is :
 Roadrunner Prospector's Club Inc.
 P.O. Box 56804
 Phoenix, AZ 85079

Signature: [Handwritten Signature] (agent) Date: 8/27/03

When recorded mail to:

RECEIVED
ROADRUNNER PROSPECTOR'S CLUB STATE OFFICE
P.O. Box 56804
Phoenix, AZ 85079
2003 AUG 27 P 12: 50

PHOENIX, ARIZONA

MAINTENANCE FEE PAYMENT IN LIEU OF ASSESSMENT WORK FOR THE UPCOMING
ASSESSMENT YEAR BEGINNING SEPTEMBER 1, 2003.

AMC #	CLAIM NAME	COUNTY	CTY RECORD DATA	TWNSHP	RANGE	SECTION
11413	Wednesday Hope #4	Yavapai	1015 726	9.5N 10N	2E 2E	20 & 32
48976	Aquarius #1	Yavapai	0801 192	10N	2E	7
48977	Aquarius #3	Yavapai	0801 194	10N	2E	7 & 18
62606	Aquarius #2	Yavapai	1001 437	10N	2E	7
64830	Cat Claw	Yavapai	0912 239	9N	4W	6
74734	Sharon Lee #1	Yavapai	0912 397	11N	1E	35 & 36
74735	Sharon Lee #2	Yavapai	0912 398	11N	1E	35
74736	Sharon Lee #3	Yavapai	0912 399	10N	1E	2
74737	Sharon Lee #4	Yavapai	0912 400	10N	1E	1 & 2
78951	Merciful Heavens #2	Yavapai	0956 72	12N 11N	1W 1W	33 & 4
82213	Bean Bag #1	Yavapai	0965 338	12N	1W	28
89414	Bean Bag #2	Yavapai	1249 413	12N	1W	28
89420	Wolf 1	Yavapai	0961 673	11.5N	1E	31
89421	Wolf 2	Yavapai	0961 674	11.5N	1E	31
89422	Wolf 3	Yavapai	0961 675	11.5N	1E	31
89423	Wolf 4	Yavapai	0961 676	11.5N	1E	31
92803	Goodwin #1	Yavapai	1058 779	12N	1W	28 & 33
95198	Gold Palace I	Yavapai	1256 447-448	12N	1W	19
95199	Gold Palace II	Yavapai	1256 450-451	12N	1W	19
95200	Gold Palace III	Yavapai	1256 453-454	12N	1W	19
95201	Gold Palace IV	Yavapai	1256 456-457	12N	1W	19
95202	Gold Palace V	Yavapai	1256 459-460	12N	1W	19
95203	More Than Lot Of Rock	Yavapai	1256 462-463	12N	1W	19
95204	Lots Of Rock	Yavapai	1256 465-466	12N	1W	19

24

ENTERED INTO COMPUTER
9/24/2003 PB



State of Arizona

County of MARICOPA

On AUGUST 27, 2003 JACIE EUBRECHT personally appeared before me, whom I know personally to be the person who signed the above/attached document, and he/she proved he/she signed it.

[Signature]
Notary Public

Residing at PHOENIX, AZ

My commission expires JULY 29, 2006

The name and address of the owner of the Claims for which this is prepared is:

Roadrunner Prospector's Club Inc.
P.O. Box 56804
Phoenix, AZ 85079

Signature: *[Signature]* (agent) Date: 8/27/03
1 of 4

When recorded mail to:
 Roadrunner Prospector's Club
 P.O. Box 56804
 Phoenix, AZ 85079

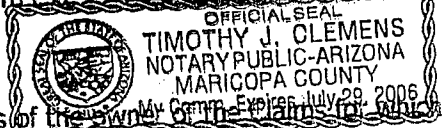
RECEIVED
 P.L.M. AZ STATE OFFICE
 AUG 27 P 12: 54

PHOENIX, ARIZONA

MAINTENANCE FEE PAYMENT IN LIEU OF ASSESSMENT WORK FOR THE UPCOMING
 ASSESSMENT YEAR BEGINNING SEPTEMBER 1, 2003.

AMC #	CLAIM NAME	COUNTY	CTY RECORD DATA	TWNSHP	RANGE	SECTION
95205	Gold Palace VIII	Yavapai	1256 468-469	12N	1W	30
96051	JDR 1	Yavapai	1267 825-826	12.5N	2W	21
96052	JDR 2	Yavapai	1267 827-828	12.5N	2W	21
96053	JDR 3	Yavapai	1267 829-830	12.5 13N	2W 2W	21 & 33
102389	Mandella 2 & 3	Yavapai	1293 289-290	10N	2E	30
112605	Laura Kay #1	Yavapai	1331 563-565	10N	1E	12 & 13
112606	Janet Lynn #2	Yavapai	1331 561	10N	1E	12 & 13
126534	Mandella 6	Yavapai	1371 335-336	10N	2E	31
126535	Mandella 7	Yavapai	1437 985	10N	2E	30
126536	Mandella 8	Yavapai	1371 339-340	10N	2E	30
126537	Mandella 9	Yavapai	1371 341-342	10N	2E	30
126538	Mandella 10	Yavapai	1371 343-344	10N	2E	31
129334	Mandella 12	Yavapai	1376 706-708	10N	2E	30
130489	Protecto #2	Yavapai	1381 826-827	12N	1W	33
142356	Donkey Mine #4	Yavapai	1422 292-293	12N	1W	33
157621	Mandella 14	Yavapai	1436 981-982	10N	2E	30
170911	Wednesday Hope #1	Yavapai	1467 691	10N	2E	31
174224	Big Rock #1	Yavapai	1469 76-77	12N	1W	12 & 11
174225	Big Rock #2	Yavapai	1469 78-79	12N	1W	10
191670	Roadrunner #1	Yavapai	1514 754-755	12.5N	1W	25
191671	Roadrunner #2	Yavapai	1514 756-757	12.5N	1W	25
196365	Turkey Buzzard #1	Yavapai	1529 712	11N	3E	30
235841	Betty 4	Yavapai	1713 778	12N	1W	14
235842	Betty 5	Yavapai	1713 780	12N	1W	14
236096	Gary's Place #1A	Yavapai	1714 194	12N	1W	14
244561	Gold Dust #2	Yavapai	1781 512	11N	3E	30
254410	JackAss	Yavapai	20570	11N	1E	34 & 35
254411	Hinny	Yavapai	20571	11N	1E	34
254412	Jenny	Yavapai	20569	11N	1E	34
258455	Turkey Buzzard Ext	Yavapai	1838-870	11N	3E	30

30



The name and address of the owner of the claim for which this is prepared:
 Roadrunner Prospector's Club Inc.
 P.O. Box 56804
 Phoenix, AZ 85079

Signature: *[Handwritten Signature]* (agent) Date: 8/27/03

ENTERED INTO COMPUTER 2 of 4

State of Arizona
 County of MARICOPA
 On AUGUST 27, 2003 JACK ENGBRECHT personally appeared before me and from I know personally to be the person who signed the above/said document, and he/she proved he/she signed it.
[Handwritten Signature]
 Notary Public
 Residing at PHOENIX, AZ
 My commission expires JULY 29, 2006

When recorded mail to:
 Roadrunner Prospector's Club
 P.O. Box 56804
 Phoenix, AZ 85079

RECEIVED
 D.L.M. AZ STATE OFFICE

2003 AUG 27 12:54

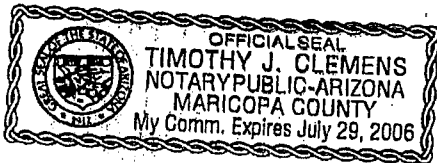
PHOENIX, ARIZONA

MAINTENANCE FEE PAYMENT IN LIEU OF ASSESSMENT WORK FOR THE UPCOMING
 ASSESSMENT YEAR BEGINNING SEPTEMBER 1, 2003.

AMC #	CLAIM NAME	COUNTY	CTY RECORD DATA	TWNSHP	RANGE	SECTION
258456	Turkey Buzzard #2	Yavapai	1838 872	11N	3E	30
258457	Turkey Buzzard #3	Yavapai	1838 874	11N	3E	30
258458	Turkey Buzzard #4	Yavapai	1838 876	11N	3E	30
300332	Wolf 5	Yavapai	2208 526-527	11.5N	1E	31
300333	Wolf 6	Yavapai	2208 524-525	11N	1E	6
313839	RR Humbug #1	Yavapai	2352 464	8N	1E	31
313840	RR Humbug #2	Yavapai	2352 401	8N	1E	31
314304	Oro De Valenzuela	Yavapai	3436 378-002	11N	1E	14
314631	RR Humbug #3	Yavapai	2360 845	8N	1E	29 & 30 & 31
316493	Aquarius Extension	Yavapai	2402 767	10N	2E	18
321061	Lefty #2	Yavapai	2479 560-561	8N	1E	30
328593	CeeDee #2	Yavapai	2742 961	8N	1W	5
328594	CeeDee #3	Yavapai	2742 963	8N	1W	5
328595	CeeDee #4	Yavapai	2742 965	8N	1W	5
328597	CeeDee #7	Yavapai	2742 969	8N	1W	4
328598	CeeDee #8	Yavapai	2742 971	8N	1W	4
328605	Burro #1	Yavapai	2742 988-989	12N	1W	33
328606	Burro #2	Yavapai	2742 986-978	11N	1W	4
328703	CeeDee #1	Yavapai	2746 703	8N	1W	5
328704	CeeDee #5	Yavapai	2746 705	8N	1W	5
328705	Genes Dream	Yavapai	2746 707-708	9.5N	2E	20 & 21
329318	Mercer's Place	Yavapai	2777 216	11N	1W	4
329388	Bad Luck	Yavapai	2780 912-913	12N	1W	14 & 23
329389	No Luck	Yavapai	2780 914-915	12N	1W	23
329390	Good Luck	Yavapai	2780 916-917	12N	1W	23 & 24
329391	Great Luck	Yavapai	2780 918-919	12N	1W	24
329392	Clinton	Yavapai	2780 920-921	12N 12N	1W 2W	30 & 25
329393	Clyde	Yavapai	2780 922-923	12N 12N	1W 2W	30 & 25
329394	Bonny	Yavapai	2780 924-925	2N	1W	30

ENTERED INTO COMPUTER

9/24/2003 PB



The name and address of the owner of the Claims for which this document is prepared is:
 Roadrunner Prospector's Club Inc.
 P.O. Box 56804
 Phoenix, AZ 85079

Signature: [Handwritten Signature] (agent) Date: 8/27/03

State of Arizona
 County of MARICOPA
 On AUGUST 27, 2003 JACK ENGBRECHT personally appeared before me, whom I know personally to be the person who signed the above/attached document, and he/she proved he/she signed it.
[Handwritten Signature]
 Notary Public
 Residing at PHOENIX, AZ
 My commission expires JULY 29, 2006

3 of 4

When recorded mail to:
 Roadrunner Prospector's Club
 P.O. Box 56804
 Phoenix, AZ 85079

RECEIVED
 D.L.M. AZ STATE OFFICE

2003 AUG 27 P 12: 54

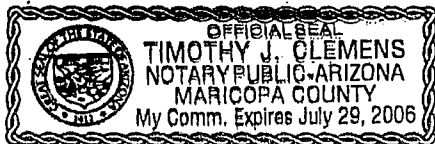
PHOENIX, ARIZONA

MAINTENANCE FEE PAYMENT IN LIEU OF ASSESSMENT WORK FOR THE UPCOMING
 ASSESSMENT YEAR BEGINNING SEPTEMBER 1, 2003.

AMC #	CLAIM NAME	COUNTY	CTY RECORD DATA	TWNSHP	RANGE	SECTION
336288	Brave #1	Yavapai	3124 365-366	10N	2W	6
336289	Brave #2	Yavapai	3124 367-368	10N	2W	6
336290	Brave #3	Yavapai	3124 369-370	10N	2W	6
336291	Brave #4	Yavapai	3124 371-372	10N	2W	6
344338	Ambush Canyon	Yavapai	3353 481-482	7N	2W	10
344340	Hold-up Creek	Yavapai	3353 485-486	7N	2W	10
344342	Kathi's Place	Yavapai	3353 489-490	7N	2W	11
344343	Tres Creeks	Yavapai	3353 491-492	7N	2W	10
355930	Leave No Holes #1	Yavapai	3892 472	9N	5W	12
355931	Leave No Holes #2	Yavapai	3892 471	9N	5W	12
355932	Leave No Holes #3	Yavapai	3892 470	9N	5W	13
355933	Leave No Holes #4	Yavapai	3892 469	9N	5W	13
356703	Bitter Creek Flats	Yavapai	3353 473-474	7N	2W	11
356382	Ducbill #1	Yavapai	27429 1402 63-64	12N	1W	17
356383	Ducbill#2	Yavapai	27430 1402 65	12N	1W	17
357886	Black	Yavapai	4039 543	9N	2E	21
357887	Canyon	Yavapai	4039 544	9N	2E	21
357888	Gold	Yavapai	4039 545	9N	2E	21
313473	Patriot #1	Yavapai	2347 704-705	11N	1W	4
313474	Patriot #2	Yavapai	2347 706-707	11N	1W	3 & 4
313475	Patriot #3	Yavapai	2347 708-709	11N	1W	3
313476	Patriot #4	Yavapai	2347 710-711	11N	1W	3
313477	Patriot #5	Yavapai	2347 712-713	11N	1W	3
357837	Karen Lynn	Yavapai	4039 541-542	9N	4W	6
350905	Devils Nest AU 3	Yavapai	3620 58-59	10N 9N	4W 4W	31 & 6
350906	Devils Nest AU 7	Yavapai	3620 63-64	9N	4W	6
350907	Devils Nest AU 9	Yavapai	3620 60-61	9N	4W	6
350910	Devils Nest AU 12	Yavapai	3620 62-63	9N	4W	6

28

ENTERED INTO COMPUTER
 9/24/2003 PB



The name and address of the owner of the Claims for which this is prepared is:
 Roadrunner Prospector's Club Inc.
 P.O. Box 56804
 Phoenix, AZ 85079

State of Arizona
 County of MARICOPA
 On AUGUST 27, 2003 JACK ENGEBRECHT personally appeared before me, whom I know personally to be the person who signed the above/attached document, and he/she proved he/she signed it.
 Signature: [Signature]
 Date: 8/27/03
 Notary Public
 Residing at PHOENIX, AZ
 My commission expires JULY 29, 2006

Signature: [Signature] (agent) Date: 8/27/03
 40 of 4

When recorded mail to:
 Roadrunner Prospector's Club
 P.O. Box 56804
 Phoenix, AZ 85079

RECEIVED
 D.L.M. AZ STATE OFFICE

2003 AUG 27 P 12: 54

PHOENIX, ARIZONA

MAINTENANCE FEE PAYMENT IN LIEU OF ASSESSMENT WORK FOR THE UPCOMING
 ASSESSMENT YEAR BEGINNING SEPTEMBER 1, 2003.

AMC #	Claim Name	County	County Recording Data	Township	Range	Section
326754	Keystone #1	Pinal	1922 836	5S	15E	4
326755	Keystone #2	Pinal	1922 838	5S	15E	4
326756	Keystone #3	Pinal	1922 840	5S	15E	4
326757	Keystone #4	Pinal	1922 842	5S	15E	4
326758	Keystone #5	Pinal	1922 844	5S	15E	4
326759	Keystone #6	Pinal	1922 846	5S	15E	4
326760	Keystone #7	Pinal	1922 848	5S	15E	4
326761	Keystone #8	Pinal	1922 850	5S	15E	4
326762	Keystone #9	Pinal	1922 852	5S	15E	4
326763	Keystone #10	Pinal	1922 854	5S	15E	4
326764	Keystone #11	Pinal	1922 856	5S	15E	4
326765	Keystone #12	Pinal	1922 858	5S	15E	4
326766	Keystone #13	Pinal	1922 860	5S	15E	4
326767	Keystone #14	Pinal	1922 862	5S	15E	4
326768	Keystone #15	Pinal	1922 864	4S	15E	33
326769	Keystone #16	Pinal	1922 866	4S	15E	33
326770	Keystone #17	Pinal	1922 868	4S	15E	33
326771	Keystone #18	Pinal	1922 870	4S	15E	33

18



State of Arizona
 County of MARICOPA
 On AUGUST 27, 2003 JACK ENGBRECHT personally appeared before me, whom I know personally to be the person who signed the above/attached document, and he/she proved he/she signed it.
 [Signature]
 Notary Public
 Residing at: PHOENIX, AZ
 My commission expires JULY 29, 2006

The name and address of the owner of the Claims for which this is prepared is:
 Roadrunner Prospector's Club Inc.
 P.O. Box 56804
 Phoenix, AZ 85079

ENTERED INTO COMPUTER
 9/24/2003 PB

Signature: [Signature] (agent) Date: 8/27/03

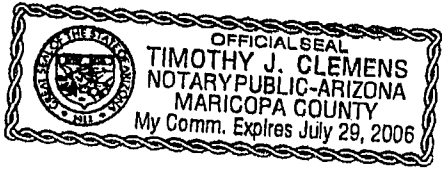
When recorded mail to:
 Roadrunner Prospector's Club
 P.O. Box 56804
 Phoenix, AZ 85079

RECEIVED
 B.L.M. AZ STATE OFFICE
 2003 AUG 27 P 12: 54
 PHOENIX, ARIZONA

MAINTENANCE FEE PAYMENT IN LIEU OF ASSESSMENT WORK FOR THE UPCOMING
 ASSESSMENT YEAR BEGINNING SEPTEMBER 1, 2003.

AMC #	Claim Name	County	County Recording Data	Township	Range	Section
38911	Diablo Placer	LaPaz	1089 958-959	4N	20W	24,25
232554	Megan Rose	LaPaz	85 16	4N	20W	26
248830	Sleeper	LaPaz	86 102	4N	20W	26
248832	Downstream	LaPaz	86 0567	4N	20W	26
259813	D6 Placer	LaPaz	86 4195	4N	20W	26
259814	Eastside Placed	LaPaz	86 4196	4N	20W	23
259815	Freeway Placer	LaPaz	86 4179	4N	20W	25
292017	C-6 Placer	LaPaz	86 6719	4N	20W	23
292924	CD7 Placer	LaPaz	86 6943	4N	20W	14,15,23

9



State of Arizona
 County of MARICOPA
 On AUGUST 27, 2003 JACK ENGRECHT personally appeared before me, whom I know personally to be the person who signed the above/attached document, and he/she proved he/she signed it.
 [Signature]
 Notary Public
 Residing at PHOENIX, AZ
 My commission expires JULY 29, 2006

The name and address of the owner of the Claims for which this is prepared is:
 Roadrunner Prospector's Club Inc.
 P.O. Box 56804
 Phoenix, AZ 85079

ENTERED INTO COMPUTER
 9/24/2003 PB

Signature: [Signature] (agent) Date: 8/27/03
 10/1

When recorded mail to:
 Roadrunner Prospector's Club
 P.O. Box 56804
 Phoenix, AZ 85079

RECEIVED
 D.L.M. AZ STATE OFFICE

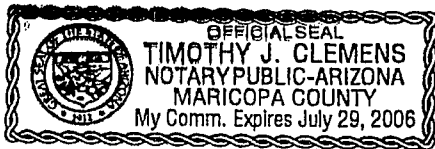
2003 AUG 27 P 12:54

PHOENIX, ARIZONA

MAINTENANCE FEE PAYMENT IN LIEU OF ASSESSMENT WORK FOR THE UPCOMING
 ASSESSMENT YEAR BEGINNING SEPTEMBER 1, 2003.

AMC #	Claim Name	County	County Recording Data		Township	Range	Section
36282	Bedrock #1	Gila	340	453-454	1N	13E	11
36283	Bedrock #2	Gila	598	690-691	1N	13E	11
127666	Diamond #1	Gila	598	692-693	1N	13E	14
127667	Diamond #2	Gila	598	690-691	1N	13E	14
127668	Diamond #3	Gila	598	694-695	1N	13E	11
127669	Diamond #4	Gila	529	222-223	1N	13E	2
211542	The Gamble	Gila	601	997-998	1N	13E	11

2



State of Arizona
 County of MARICOPA
 On AUGUST 27, 2003 JACK ENGBRECHT personally appeared before me, whom I know personally to be the person who signed the above/attached document, and he/she proved he/she signed it.

 Notary Public
 Residing at PHOENIX, AZ
 My commission expires JULY 29, 2006

The name and address of the owner of the Claims for which this is prepared is :
 Roadrunner Prospector's Club Inc.
 P.O. Box 56804
 Phoenix, AZ 85079

ENTERED INTO COMPUTER
 9/24/2003 PB

Signature: [Handwritten Signature] (agent) Date: 8/28/03

When recorded mail to:

Roadrunner Prospector's Club
P.O. Box 56804
Phoenix, AZ 85079

RECEIVED
D.L.M. AZ STATE OFFICE

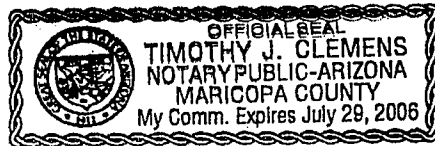
2003 AUG 27 P 12: 54

PHOENIX, ARIZONA

MAINTENANCE FEE PAYMENT IN LIEU OF ASSESSMENT WORK FOR THE UPCOMING
ASSESSMENT YEAR BEGINNING SEPTEMBER 1, 2003.

AMC #	Claim Name	County	County Recording Data	Township	Range	Section
347608	Johnnie Lee	Pima	10610 574	19 S	16E	28
347609	Tom's Place	Pima	10610 578	19 S	16E	28

2



State of Arizona
 County of MARICOPA
 On AUGUST 27, 2003 JACK ENGBRECHT personally appeared before me, whom I know personally to be the person who signed the above/attached document, and he/she proved he/she signed it.
 Notary Public
 Residing at PHOENIX, AZ
 My commission expires JULY 29, 2006

The name and address of the owner of the Claims for which this is prepared is :

Roadrunner Prospector's Club Inc.
P.O. Box 56804
Phoenix, AZ 85079

ENTERED INTO COMPUTER

9/24/2003 PB

Signature: Jack Engbrecht (agent) Date: 8/28/03

of 1

**United States Department of the Interior
Bureau of Land Management**

BUSINESS & SUPPORT SVCS DIV
222 N CENTRAL AVE
PHOENIX, AZ 85004 -2203
Phone: (602) 417-9200

Receipt	
No:	739886

Transaction #: 769419
Date of Transaction: 08/27/2003

CUSTOMER: ROADRUNNER PROSPECTOR'S CLUB
BOX 56804
PHOENIX, AZ 85079

LINE #	QTY	DESCRIPTION	REMARKS	UNIT PRICE	TOTAL
1	1.00	LOCATABLE MINERALS / MINING CLAIMS-NOT NEW-UNADJUD, ONE AUTH NO. ONLY / MINING CLAIM MONEY RECEIVED (455) CASES: AMC126406/\$19500.00	MAINT 2004 (195)	- n/a -	19500.00

TOTAL: \$19,500.00

PAYMENT INFORMATION			
1	AMOUNT:	\$19,500.00	POSTMARKED: N/A
	TYPE:	CHECK	RECEIVED: 08/27/2003
	CHECK NO:	5126	
	NAME:	ROADRUNNER PROSPECTOR'S CLUB BOX 56804 PHOENIX AZ 85079	

REMARKS

This receipt was generated by the automated BLM Collections and Billing System and is a paper representation of a portion of the official electronic record contained therein.

11413, 36282, 38911, 48976, 62606, 64830, 74734,
 LEAD FILE #'S 76950, 82212, 89414, 92803, 95198,
 96051, 102389, 112605, 126405, 126534
 127666, 129334, 130488, 142355, 157621, 170911, 174224, 191670,
 196365, 211542, 232554, 235841, 236096, 244561, 247112, 248793,
 254410, 258455, 259812, 280730, 281321, 291104, 292017, 292924,
 300332, 308433, 313836, 314304, 314626, 316493, 321061, 326311,
 326754, 326772, 327930, 327992, 328302, 328593, 328689, 329013,
 329318, 329388, 329800, 331232, 333426, 336288, 338207, 339964,
 344338, 344344, 305304, 347608, 350275, 355930

Receipt No. 545153

Trans No. 569782

AMC Number	Code	Amount
11413	482	100
36282-36283		200
38911		100
48976-48977		200
62606		100
64830		100
74734-74737		400
76951		100
82213		100
89414		100
89420-89423		400
92803		100
95198-95205		800
96051-96053		300
102389		100
112605-112606		200
TOTAL:		53400

AMC Number	Code	Amount
126406	482	100
126534-126538		500
127666-127669		400
129334		100
130489		100
142356		100
157621		100
170911		100
174224-174225		200
191670-191671		200
196365		100
211542		100
232554		100
235841-235842		200
236096		100
244561		100
TOTAL:		52600

Date of Doc 08-21-02
 Date of Rec't 08-21-02
 Amount Rec'd \$19,500.00
 Amount Earned _____

Date Entered: 9-30-02 PB
 Date Verified: 10/4/02 TK
 Sent to Accis: 10/7/02
 Date Earned: _____

- 480 POL
- 481 NOI
- 482 MAINT
- 396 TRANS

NOTES:

Receipt No. 545153

LEAD FILE #'S _____

Trans No. 569782

AMC Number	Code	Amount
247112	482	100
248830		100
248832		100
254410 - 254412		300
258455 - 258458		400
259813 - 259815		300
280730 - 280731		200
281321 - 281322		200
291104		100
292017		100
292924		100
300332 - 300333		200
308433 - 308434		200
313839 - 313840		200
314304		100
314631		100
TOTAL:		5,200

AMC Number	Code	Amount
316493	482	100
321061		100
326311 - 326316		600
326319		100
326322 - 326327		600
326754 - 326772		1,900
327930 - 327931		200
327992		100
328302 - 328303		200
328593 - 328595		300
328597 - 328598		200
328600 - 328606		700
328694 - 328696		300
328698 - 328705		800
329013		100
329020 - 329023		400
TOTAL:		5,600

Date of Doc 08-21-02

Date Entered: 9-30-02

Date of Rec't 08-21-02

Date Verified: _____

Amount Rec'd _____

Sent to Accts: _____

Amount Earned _____

Date Earned: _____

- 480 POL
- 481 NOI
- 482 MAINT
- 396 TRANS
- 635 AMEND

NOTES:

Continuation ...

Receipt No. 545153
Trans No. 569782

LEAD FILE #'S _____

AMC Number	Code	Amount
329318	482	100
329388-329394		700
329800-329801		200
331233		100
333426-333427		200
336288-336291		400
338207		100
339964-339965		200
344338		100
344340		100
344342-344344		300
345304-345305		200
347608-347609		200
350275-350281		700
355930-355933		400
TOTAL:		\$ 4,100

AMC Number	Code	Amount
/		
TOTAL:		\$

Date of Doc 08-21-02

Date of Rec't 08-21-02

Amount Rec'd

Amount Earned

Date Entered: 9-30-02

Date Verified: _____

Sent to Accts: _____

Date Earned: _____

- 480 POL
- 481 NOI
- 482 MAINT
- 396 TRANS
- 635 AMEND

NOTES: _____

Continuation

United States Department of the Interior
Bureau of Land Management
 BUSINESS & SUPPORT SVCS DIV
 222 N CENTRAL AVE
 PHOENIX, AZ 85004 -2203
 Phone: (602) 417-9200

Receipt	
No:	545153

Transaction #: 569782	
Date of Transaction: 08/21/2002	
CUSTOMER:	ROADRUNNER PROSP BOX 56804 PHOENIX, AZ 85079

LINE #	QTY	DESCRIPTION	REMARKS	UNIT PRICE	TOTAL
1	1.00	LOCATABLE MINERALS / MINING CLAIMS-NOT NEW-UNADJUD, ONE AUTH NO. ONLY / MINING CLAIM MONEY RECEIVED (455) CASES: AMC48976/\$19500.00	MAINT 2003 (195)	- n/a -	19500.00
TOTAL:					\$19,500.00

PAYMENT INFORMATION			
1	AMOUNT:	\$19,500.00	POSTMARKED: N/A
	TYPE:	CHECK	RECEIVED: 08/21/2002
	CHECK NO:	4794	
	NAME:	ROADRUNNER PROSP BOX 56804 PHOENIX AZ 85079	

REMARKS

This receipt was generated by the automated BLM Collections and Billing System and is a paper representation of a portion of the official electronic record contained therein.

When recorded mail to:

Name: Roadrunner Prospector's Club
Address: P.O. Box 56804
City/State/Zip: Phoenix, AZ. 85079

RECEIVED
B.L.M. AZ STATE OFFICE

2002 AUG 21 P 12: 29

PHOENIX, ARIZONA

MAINTENANCE FEE PAYMENT IN LIEU OF ASSESSMENT WORK FOR THE UPCOMING ASSESSMENT YEAR BEGINNING SEPTEMBER 1, 2002.

AMC #	Claim Name	County	County Recording Data	Town-ship	Range	Section
11413/	Wednesday Hope #4	Yavapai	1015 726	9.5N 10N	2E	20 32
48976	Aquarius #1	Yavapai	0801 192	10N	2E	7
48977	Aquarius #3	Yavapai	0801 194	10N	2E	7, 18
62606	Aquarius #2	Yavapai	1001 437	10N	2E	7
64830	Cat Claw	Yavapai	0912 239	9N	4W	6
74734	Sharon Lee #1	Yavapai	0912 397	11N	1E	35, 36
74735	Sharon Lee #2	Yavapai	0912 398	11N	1E	35
74736	Sharon Lee #3	Yavapai	0912 399	10N	1E	2
74737	Sharon Lee #4	Yavapai	0912 400	10N	1E	1, 2
76951	Merciful Heavens #2	Yavapai	0956 72	12N 11N	1W	33 4
82213	Bean Bag #1	Yavapai	0965 338	12N	1W	28
89414	Bean Bag #2	Yavapai	1249 413	12N	1W	28
89420	Wolf 1	Yavapai	0961 673	11.5N	1E	31
89421	Wolf 2	Yavapai	0961 674	11.5N	1E	31
89422	Wolf 3	Yavapai	0961 675	11.5N	1E	31
89423	Wolf 4	Yavapai	0961 676	11.5N	1E	31
92803	Goodwin #1	Yavapai	1058 779	12N	1W	28, 33
95198	Gold Palace I	Yavapai	1256 447-448	12N	1W	19
95199	Gold Palace II	Yavapai	1256 450-451	12N	1W	19
95200	Gold Palace III	Yavapai	1256 453-454	12N	1W	19
95201	Gold Palace IV	Yavapai	1256 456-457	12N	1W	19
95202	Gold Palace V	Yavapai	1256 459-460	12N	1W	19
95203	More Than Lot Of Rock	Yavapai	1256 462-463	12N	1W	19
95204	Lots Of Rock	Yavapai	1256 465-466	12N	1W	19
95205	Gold Palace VIII	Yavapai	1256 468-469	12N	1W	30
96051	JDR 1	Yavapai	1267 825-826	12.5N	2W	21

The name and address of the owners of the Claim for which this is prepared is

Roadrunner Prospector's Club Inc.
P.O. Box 56804
Phoenix, AZ. 85079

STATE OF ARIZONA
COUNTY OF MARICOPA

This instrument was acknowledged before me this 21 day of AUG, 2002, by Volanda Rivera in witness whereof I herewith set my hand and official seal:

Signature: [Handwritten Signature]

Date: 8/21/02

Volanda Rivera
195-001

NOTARY PUBLIC
STATE OF ARIZONA
Maricopa County
YOLANDA RIVERA
My Commission Expires 05/21/04

ENTERED INTO COMPUTER
09-30-02 PB

When recorded mail to:

Name: Roadrunner Prospector's Club

Address: P.O. Box 56804

City/State/Zip: Phoenix, AZ. 85079

RECEIVED
R.L.M. AZ STATE OFFICE

2002 AUG 21 P 12: 29

PHOENIX, ARIZONA

MAINTENANCE FEE PAYMENT IN LIEU OF ASSESSMENT WORK FOR THE UPCOMING ASSESSMENT YEAR BEGINNING SEPTEMBER 1, 2002.

AMC #	Claim Name	County	County Recording Data	Township	Range	Section
96052	JDR 2	Yavapai	1267 827-828	12.5N	2W	21
96053	JDR 3	Yavapai	1267 829-830	12.5N 13N	2W 2W	21 33
102389	Mandella 2 & 3	Yavapai	1293 289-290	10N	2E	30
112605	Laura Kay #1	Yavapai	1331 563-565	10N	1E	12,13
112606	Janet Lynn #2	Yavapai	1331 561	10N	1E	12,13
126534	Mandella 6	Yavapai	1371 335-336	10N	2E	31
126535	Mandella 7	Yavapai	1437 985	10N	2E	30
126536	Mandella 8	Yavapai	1371 339-340	10N	2E	30
126537	Mandella 9	Yavapai	1371 341-342	10N	2E	30
126538	Mandella 10	Yavapai	1371 343-344	10N	2E	31
129334	Mandella 12	Yavapai	1376 706-708	10N	2E	30
130489	Protecto #2	Yavapai	1381 826-827	12N	1W	33
142356	Donkey Mine #4	Yavapai	1422 292-293	12N	1W	33
157621	Mandella 14	Yavapai	1436 981-982	10N	2E	30
170911	Wednesday Hope #1	Yavapai	1467 691	10N	2E	31
174224	Big Rock #1	Yavapai	1469 76-77	12N	1W	12,11
174225	Big Rock #2	Yavapai	1469 78-79	12N	1W	10
191670	Roadrunner #1	Yavapai	1514 754-755	12.5N	1W	25
191671	Roadrunner #2	Yavapai	1514 756-757	12.5N	1W	25
196365	Turkey Buzzard #1	Yavapai	1529 712	11N	3E	30
235841	Betty 4	Yavapai	1713 778	12N	1W	14
235842	Betty 5	Yavapai	1713 780	12N	1W	14
236096	Gary's Place #1A	Yavapai	1714 194	12N	1W	14
244561	Gold Dust #2	Yavapai	1781 512	11N	3E	30
254410	JackAss	Yavapai	20570	11N	1E	34 & 35
254411	Hinny	Yavapai	20571	11N	1E	34
254412	Jenny	Yavapai	20569	11N	1E	34
258455	Turkey Buzzard Ext.	Yavapai	1838 870	11N	3E	30

The name and address of the owners of the Claim for which this is prepared is ARIZONA COUNTY OF MARICOPA

Roadrunner Prospector's Club Inc.

P.O. Box 56804

Phoenix, AZ. 85079

This instrument was read and explained before me this 21 day of Aug, 2002, by Yolanda Rivera in witness whereof I have written my hand and official seal.

Signature: [Handwritten Signature]
(agent)

Date: 8/21/02

[Handwritten Signature]
NOTARY PUBLIC,
Maricopa County
YOLANDA RIVERA
My Commission Expires 05/21/04

ENTERED INTO COMPUTER
09-30-02 PB

When recorded mail to:

Name: Roadrunner Prospector's Club
Address: P.O. Box 56804
City/State/Zip: Phoenix, AZ. 85079

RECEIVED
D.L.M. AZ STATE OFFICE

2002 AUG 21 P 12:29

PHOENIX, ARIZONA

MAINTENANCE FEE PAYMENT IN LIEU OF ASSESSMENT WORK FOR THE UPCOMING ASSESSMENT YEAR BEGINNING SEPTEMBER 1, 2002.

AMC #	Claim Name	County	County Recording Data	Township	Range	Section
258456	Turkey Buzzard #2	Yavapai	1838 872	11N	3E	30
258457	Turkey Buzzard #3	Yavapai	1838 874	11N	3E	30
258458	Turkey Buzzard #4	Yavapai	1838 876	11N	3E	30
280730	Camp #1	Yavapai	2016 295	12N	1W	28,33
280731	Camp #2	Yavapai	2017 343-344	12N	1W	33
281321	Camp #3	Yavapai	2017 952	12N	1W	28
281322	Camp #4	Yavapai	2017 954	12N	1W	28
300332	Wolf 5	Yavapai	2208 526-527	11.5N	1E	31
300333	Wolf 6	Yavapai	2208 524-525	11N	1E	6
313839	RR Humbug #1	Yavapai	2352 464	8N	1E	31
313840	RR Humbug #2	Yavapai	2352 401	8N	1E	31
314304	Oro De Valenzuela	Yavapai	3436 378-002	11N	1E	14
314631	RR Humbug #3	Yavapai	2360 845	8N	1E	29,30,31
316493	Aquarius Extension	Yavapai	2402 767	10N	2E	18
321061	Lefty #2	Yavapai	2479 560-561	8N	1E	30
327992	Hidden Treasure	Yavapai	2702 537-538	12N	2W	25,30,36
328593	CeeDee #2	Yavapai	2742 961	8N	1W	5
328594	CeeDee #3	Yavapai	2742 963	8N	1W	5
328595	CeeDee #4	Yavapai	2742 965	8N	1W	5
328597	CeeDee #7	Yavapai	2742 969	8N	1W	4
328598	CeeDee #8	Yavapai	2742 971	8N	1W	4
328600	D. Udder 2	Yavapai	2742 975	8N	1W	14
328601	D. Udder 3	Yavapai	2742 977	8N	1W	14
328602	D. Udder 4	Yavapai	2742 979	8N	1W	14
328603	D. Udder 5	Yavapai	2742 981	8N	1W	23
328604	D. Udder 6	Yavapai	2742 983	8N	1W	23
328605	Burro #1	Yavapai	2742 988-989	12N	1W	33
328606	Burro #2	Yavapai	2742 986-978	11N	1W	4
328694	D. Udder 7	Yavapai	2746 697	8N	1W	23

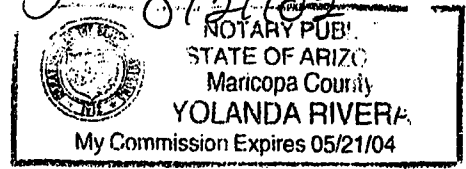
The name and address of the owners of the Claim for which this is prepared is

Roadrunner Prospector's Club Inc.
P.O. Box 56804
Phoenix, AZ. 85079

This instrument was acknowledged before me this 21 day of August, 2002, by Volanda Rivera
in witness whereof, I herewith set my hand and official seal.

Volanda Rivera
NOTARY PUBLIC.

Signature: [Signature] Date: 8/21/02



ENTERED INTO COMPUTER
09-30-02 PB

When recorded mail to:

Name: Roadrunner Prospector's Club
Address: P.O. Box 56804
City/State/Zip: Phoenix, AZ. 85079

RECEIVED
B.L.M. AZ STATE OFFICE

2002 AUG 21 P 12: 29

PHOENIX, ARIZONA

MAINTENANCE FEE PAYMENT IN LIEU OF ASSESSMENT WORK FOR THE UPCOMING ASSESSMENT YEAR BEGINNING SEPTEMBER 1, 2002.

AMC #	Claim Name	County	County Recording Data	Town-ship	Range	Section
328695	D. Udder 8	Yavapai	2746 699	8N	1W	23
328696	D. Udder 9	Yavapai	2746 701	8N	1W	14
328703	CeeDee #1	Yavapai	2746 703	8N	1W	5
328704	CeeDee #5	Yavapai	2746 705	8N	1W	5
328705	Genes Dream	Yavapai	2746 707-708	9.5N	2E	20,21
329318	Mercer's Place	Yavapai	2777 216	11N	1W	4
329388	Bad Luck	Yavapai	2780 912-913	12N	1W	14 23
329389	No Luck	Yavapai	2780 914-915	12N	1W	23
329390	Good Luck	Yavapai	2780 916-917	12N	1W	23 24
329391	Great Luck	Yavapai	2780 918-919	12N	1W	24
329392	Clinton	Yavapai	2780 920-921	12N	1W	30
				12N	2W	25
329393	Clyde	Yavapai	2780 922-923	12N	1W	30
				12N	2W	25
329394	Bonny	Yavapai	2780 924-925	2N	1W	30
336288	Brave #1	Yavapai	3124 365-366	10N	2W	6
336289	Brave #2	Yavapai	3124 367-368	10N	2W	6
336290	Brave #3	Yavapai	3124 369-370	10N	2W	6
336291	Brave #4	Yavapai	3124 371-372	10N	2W	6
344338	Ambush Canyon	Yavapai	3353 481-482	7N	2W	10
344340	Hold-up Creek	Yavapai	3353 485-486	7N	2W	10
344342	Kathi's Place	Yavapai	3353 489-490	7N	2W	11
344343	Tres Creeks	Yavapai	3353 491-492	7N	2W	10
344344	Bitter Creek Stage Stop	Yavapai	3353 461-462	7N	2W	9
345304	Resort # 1	Yavapai	3426 885-002	8N	1W	23
345305	Resort # 2	Yavapai	3426 885-002	8N	1W	23
355930	Leave No Holes #1	Yavapai	3892 472	9N	5W	12
355931	Leave No Holes #2	Yavapai	3892 471	9N	5W	12

The name and address of the owners of the Claim for which this is recorded is **STATE OF ARIZONA COUNTY OF MARICOPA**

Roadrunner Prospector's Club Inc.
P.O. Box 56804
Phoenix, AZ. 85079

This instrument was acknowledged before me this 21 day of Aug, 2002, by Yolanda Rivera in witness whereof I herewith set my hand and official seal.

Signature: [Handwritten Signature] Date: 8/21/02

[Handwritten Signature] NOTARY PUBLIC

NOTARY PUBLIC
STATE OF ARIZONA
Maricopa County
YOLANDA RIVERA
My Commission Expires 05/21/04

ENTERED INTO COMPUTER
09-30-02 RB

When recorded mail to:

Name: Roadrunner Prospector's Club

Address: P.O. Box 56804

City/State/Zip: Phoenix, AZ. 85079

RECEIVED
B.L.M. AZ STATE OFFICE

2002 AUG 21 P 12: 29

PHOENIX, ARIZONA

**MAINTENANCE FEE PAYMENT IN LIEU OF ASSESSMENT WORK FOR THE UPCOMING
ASSESSMENT YEAR BEGINNING SEPTEMBER 1, 2002.**

AMC #	Claim Name	County	County Recording Data	Township	Range	Section
355932	Leave No Holes #3	Yavapai	3892 470	9N	5W	13
355933	Leave No Holes #4	Yavapai	3892 469	9N	5W	13

v

ENTERED INTO COMPUTER
09-30-02 PB

The name and address of the owners of the Claim for which this is prepared is

Roadrunner Prospector's Club Inc.

P.O. Box 56804

Phoenix, AZ. 85079

STATE OF ARIZONA
COUNTY OF MARICOPA

This instrument was acknowledged before me this 21 day of
AUG, 2002, by Yolanda River
in witness whereof, I hereunto set my hand and official seal.

Signature: [Handwritten Signature]

Date: 8/21/02

Page 5 of 5



[Handwritten Signature], NOTARY PUBLIC,
Maricopa County

YOLANDA RIVERA

When recorded mail to:

Name: Roadrunner Prospector's Club

Address: P.O. Box 56804

City/State/Zip: Phoenix, AZ. 85079

RECEIVED
D.L.M. AZ STATE OFFICE

2002 AUG 21 P 12: 29

PHOENIX, ARIZONA

**MAINTENANCE FEE PAYMENT IN LIEU OF ASSESSMENT WORK FOR THE UPCOMING
ASSESSMENT YEAR BEGINNING SEPTEMBER 1, 2002.**

AMC #	Claim Name	County	County Recording Data	Township	Range	Section
38911	Diablo Placer	LaPaz	1089 958-959	4N	20W	24,25
232554	Megan Rose	LaPaz	85 16	4N	20W	26
248830	Sleeper	LaPaz	86 102	4N	20W	26
248832	Downstream	LaPaz	86 0567	4N	20W	26
259813	D6 Placer	LaPaz	86 4195	4N	20W	26
259814	Eastside Placer	LaPaz	86 4196	4N	20W	23
259815	Freeway Placer	LaPaz	86 4179	4N	20W	25
292017	C-6 Placer	LaPaz	86 6719	4N	20W	23
292924	CD7 Placer	LaPaz	86 6943	4N	20W	14,15,23

ENTERED INTO COMPUTER

09-30-02 PB

STATE OF ARIZONA
COUNTY OF MARICOPA

This instrument was acknowledged before me this 21 day of Aug, 2002 by Yolanda River in presence whereof I herewith set my hand and official seal.

Yolanda River, NOTARY PUBLIC.

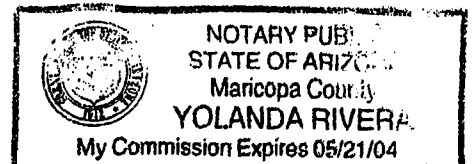
The name and address of the owners of the Claim for which this is prepared is

Roadrunner Prospector's Club Inc.

P.O. Box 56804

Phoenix, AZ. 85079

Signature: [Handwritten Signature] Date: 8/21/02
(agent)



When recorded mail to:

Name: Roadrunner Prospector's Club

Address: P.O. Box 56804

City/State/Zip: Phoenix, AZ. 85079

RECEIVED
B.L.M. AZ STATE OFFICE

2002 AUG 21 P 12: 29

PHOENIX, ARIZONA

MAINTENANCE FEE PAYMENT IN LIEU OF ASSESSMENT WORK FOR THE UPCOMING ASSESSMENT YEAR BEGINNING SEPTEMBER 1, 2002.

AMC #	Claim Name	County	County Recording Data	Township	Range	Section
347608	Johnnie Lee	Pima	10610 574	19 S	16E	28
347609	Tom's Place	Pima	10610 578	19 S	16E	28

ENTERED INTO COMPUTER

09-30-02 PB

The name and address of the owners of the Claim for which this is prepared is

Roadrunner Prospector's Club Inc.

P.O. Box 56804

Phoenix, AZ. 85079

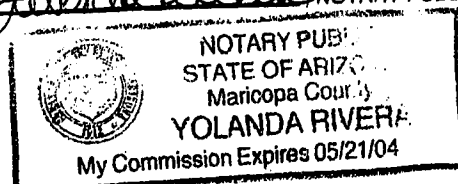
STATE OF ARIZONA
COUNTY OF MARICOPA

This instrument was acknowledged before me this 21 day of Aug, 20 02, by Volanda River in witness whereof I herewith set my hand and official seal.

Volanda River NOTARY PUBLIC.

Signature: [Handwritten Signature]

Date: 8/21/02



When recorded mail to:

Name: Roadrunner Prospector's Club

Address: P.O. Box 56804

City/State/Zip: Phoenix, AZ. 85079

RECEIVED
B.L.M. AZ STATE OFFICE

2002 AUG 21 P 12: 29

PHOENIX, ARIZONA

MAINTENANCE FEE PAYMENT IN LIEU OF ASSESSMENT WORK FOR THE UPCOMING ASSESSMENT YEAR BEGINNING SEPTEMBER 1, 2002.

AMC #	Claim Name	County	County Recording Data	Township	Range	Section
326754	Keystone #1	Pinal	1922 836	5S	15E	4
326755	Keystone #2	Pinal	1922 838	5S	15E	4
326756	Keystone #3	Pinal	1922 840	5S	15E	4
326757	Keystone #4	Pinal	1922 842	5S	15E	4
326758	Keystone #5	Pinal	1922 844	5S	15E	4
326759	Keystone #6	Pinal	1922 846	5S	15E	4
326760	Keystone #7	Pinal	1922 848	5S	15E	4
326761	Keystone #8	Pinal	1922 850	5S	15E	4
326762	Keystone #9	Pinal	1922 852	5S	15E	4
326763	Keystone #10	Pinal	1922 854	5S	15E	4
326764	Keystone #11	Pinal	1922 856	5S	15E	4
326765	Keystone #12	Pinal	1922 858	5S	15E	4
326766	Keystone #13	Pinal	1922 860	5S	15E	4
326767	Keystone #14	Pinal	1922 862	5S	15E	4
326768	Keystone #15	Pinal	1922 864	4S	15E	33
326769	Keystone #16	Pinal	1922 866	4S	15E	33
326770	Keystone #17	Pinal	1922 868	4S	15E	33
326771	Keystone #18	Pinal	1922 870	4S	15E	33

18

ENTERED INTO COMPUTER
09-30-02 PB

The name and address of the owners of the Claim for which this is prepared is STATE OF ARIZONA
COUNTY OF MARICOPA

Roadrunner Prospector's Club Inc.

P.O. Box 56804

Phoenix, AZ. 85079

This instrument was acknowledged before me this 21 day of AUG, 2002 by Yolanda Rivera in witness whereof I herewith set my hand and official seal.

Signature: [Handwritten Signature]

Date: 8/21/02

[Handwritten Signature] NOTARY PUBLIC

NOTARY PUBLIC
STATE OF ARIZONA
Maricopa County
YOLANDA RIVERA
My Commission Expires 05/01/04

When recorded mail to:

Name: Roadrunner Prospector's Club

Address: P.O. Box 56804

City/State/Zip: Phoenix, AZ, 85079

RECEIVED
B.L.M. AZ STATE OFFICE

2002 AUG 21 P 12: 30

PHOENIX, ARIZONA

MAINTENANCE FEE PAYMENT IN LIEU OF ASSESSMENT WORK FOR THE UPCOMING ASSESSMENT YEAR BEGINNING SEPTEMBER 1, 2002.

AMC #	Claim Name	County	County Recording Data	Township	Range	Section
36282	Bedrock #1	Gila	340 453-454	1N	13E	11
36283	Bedrock #2	Gila	598 690-691	1N	13E	11
127666	Diamond #1	Gila	598 692-693	1N	13E	14
127667	Diamond #2	Gila	598 690-691	1N	13E	14
127668	Diamond #3	Gila	598 694-695	1N	13E	11
127669	Diamond #4	Gila	529 222-223	1N	13E	2
211542	The Gamble	Gila	601 997-998	1N	13E	11

7

ENTERED INTO COMPUTER

09-30-02 PB

The name and address of the owners of the Claim for which this is prepared is

Roadrunner Prospector's Club Inc.

P.O. Box 56804

Phoenix, AZ, 85079

STATE OF ARIZONA
COUNTY OF MARICOPA

This instrument was acknowledged before me this 21 day of AUG, 2002, by Yolanda Rivera
in witness whereof I herewith set my hand and official seal

Signature: [Signature]

Date: 8/21/02

[Signature]
NOTARY PUBLIC
STATE OF ARIZONA
Maricopa County
YOLANDA RIVERA

When recorded mail to:

Name: Roadrunner Prospector's Club
Address: P.O. Box 56804
City/State/Zip: Phoenix, AZ, 85079

RECEIVED
S.L.M. AZ STATE OFFICE

2002 AUG 21 P 12:30

PHOENIX, ARIZONA

MAINTENANCE FEE PAYMENT IN LIEU OF ASSESSMENT WORK FOR THE UPCOMING ASSESSMENT YEAR BEGINNING SEPTEMBER 1, 2002.

AMC #	Claim Name	County	County Recording Data	Town-Ship	Range	Section
126406	La Siesta #2	Maricopa	15049 221-222	7N	3W	30
247112	Sando	Maricopa	85 0559653	7N	3W	28
291104	Cass #2	Maricopa	92 0366284	7N	3W	29
308433	Ocotillo #1	Maricopa	90 0506459	7N	3W	17, 20
308434	Ocotillo #2	Maricopa	90 0506460	7N	3W	17, 18
326311	Carrie #1	Maricopa	93 0174157	7N	3W	31
326312	Carrie #2	Maricopa	93 0174158	7N	3W	31
326313	Carrie #3	Maricopa	93 0174160	7N	3W	30
326314	Carrie #4	Maricopa	93 0174159	7N	3W	30
326315	Pennyweight #1	Maricopa	93 0174148	7N	3W	29
326316	Pennyweight #2	Maricopa	93 0174156	7N	3W	29
326319	Pat	Maricopa	93 0174152	7N	3W	31
326322	Double R	Maricopa	93 0174149	6N	4W	12
326323	Jake #1	Maricopa	93 0174147	7N	3W	29
326324	Jake #2	Maricopa	93 0174146	7N	3W	29
326325	Jake #3	Maricopa	93 0174145	7N	3W	29
326326	Ocotillo #3	Maricopa	93 0174155	7N	3W	17
326327	Pilgram #1	Maricopa	93 0174153	7N	3W	31
326772	Range Bull # 1	Maricopa	93 0363063	7N	3W	21
327930	Red Bird # 7	Maricopa	93 0897433	7N	3W	17
327931	Red Bird # 8	Maricopa	93 0897432	7N	3W	20
328302	Red Bird # 9	Maricopa	93 0897431	7N	3W	17
328303	Red Bird # 10	Maricopa	93 0819961	7N	3W	17
328698	Cass #4	Maricopa	93 0885578	7N	3W	29
328699	Cass #5	Maricopa	93 0885577	7N	3W	29
328700	Cass #6	Maricopa	93 0885576	7N	3W	29
328701	Cass #7	Maricopa	93 0885575	7N	3W	29
328702	Cass #8	Maricopa	93 0885574	7N	3W	29

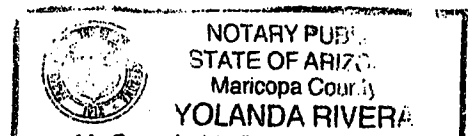
The name and address of the owners of the Claim for which this is prepared is STATE OF ARIZONA
COUNTY OF MARICOPA

Roadrunner Prospector's Club Inc.
P.O. Box 56804
Phoenix, AZ, 85079

This instrument was acknowledged before me this 21 day of Aug, 2002, by Yolanda Rivera
in witness whereof I herewith set my hand and official seal.

Signature: [Handwritten Signature] Date: 8/21/02

[Handwritten Signature] NOTARY PUBLIC.



When recorded mail to:

Name: Roadrunner Prospector's Club
Address: P.O. Box 56804
City/State/Zip: Phoenix, AZ, 85079

RECEIVED
B.L.M. AZ STATE OFFICE
2002 AUG 21 P 12: 30
PHOENIX, ARIZONA

MAINTENANCE FEE PAYMENT IN LIEU OF ASSESSMENT WORK FOR THE UPCOMING ASSESSMENT YEAR BEGINNING SEPTEMBER 1, 2002.

AMC #	Claim Name	County	County Recording Data	Town-Ship	Range	Section
329013	Jake #4	Maricopa	94 0021775	7N	3W	29
329020	RR #1	Maricopa	94 0021782	6N	4W	1
329021	RR #2	Maricopa	94 0021783	6N	4W	1
329022	RR #3	Maricopa	94 0021784	6N	4W	1
329023	RR #4	Maricopa	94 0021785	6N	4W	1
329800	Gypsy Moth 1	Maricopa	94 0218517	7N	3W	21
329801	Gypsy Moth 2	Maricopa	94 0218518	7N	3W	21
331233	Red Basin #1	Maricopa	94 0383049	6N	6W	26
333426	La Siesta #1	Maricopa	94 0185054	7N	3W	30
333427	La Siesta #3	Maricopa	94 0185054	7N	3W	30
338207	Seven Grand	Maricopa	98 0139764	7N	4W	25
339964	RR #5	Maricopa	96 0488373	6N	4W	1
339965	RR #6	Maricopa	96 0488374	6N	4W	1
350275	Gold Bug	Maricopa	98 0535738	6N	6W	26
350276	Gold Master	Maricopa	98 0535739	6N	6W	26
350277	Lobo	Maricopa	98 0535741	6N	6W	26
350278	Mine Lab	Maricopa	98 0535740	6N	6W	26
350279	Webster Mine	Maricopa	98 0535742	6N	6W	26
350280	Whistler	Maricopa	98 0535743	6N	6W	26
350281	Wickenburg	Maricopa	98 0535744	6N	6W	26

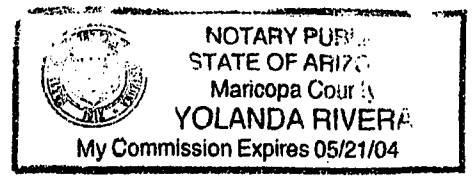
ENTERED INTO COMPUTER
09-30-02 PB

STATE OF ARIZONA
COUNTY OF MARICOPA

The name and address of the owners of the Claim for which this is prepared is
Roadrunner Prospector's Club Inc.
P.O. Box 56804
Phoenix, AZ, 85079

This instrument was acknowledged before me this 21 day of AUG, 2002, by Yolanda Rivera in witness whereof I herewith set my hand and official seal.
Yolanda Rivera, NOTARY PUBLIC.

Signature: [Handwritten Signature] Date: 8/24/02
(Regent)



Receipt No. 353570

LEAD FILE #'S

Trans No. 371807

AMC 48976, 62606, 64830,

112605, 126405, 126534, 127666
129334, 130488, 142355, 247112,
157621, 170911, 174224, 191670,
196365, 211542, 232554, 235841

74734, 248793, 76950, 82212,
89414, 92803, 236096, 95198,
96051, 11413, 102389, 244561

AMC Number	Code	Amount
48976-48978	482	300.00
62606		100.00
64830		100.00
74734-74737		400.00
76951		100.00
82213		100.00
89414		100.00
89420-89423		400.00
92803		100.00
95198-95205		800.00
96051-96053		300.00
11413		100.00
102389		100.00
112605-112606		200.00
126406		100.00
126534-126538		500.00
TOTAL:	482	\$3800.00

AMC Number	Code	Amount
127666-127669	482	400.00
129334		100.00
130489		100.00
142356		100.00
157621		100.00
170911		100.00
174224-174225		200.00
191670-191671		200.00
196365		100.00
211542		100.00
232554		100.00
235841-235842		200.00
236096		100.00
244561		100.00
247112		100.00
248832		100.00
TOTAL:	482	\$2200.00

Date of Doc 8/9/01
Date of Rec't 8/9/01
Amount Rec'd 21,000.00
Amount Earned _____

Date Entered: 10/26/01 TK
Date Verified: " "
Sent to Accts: _____
Date Earned: _____

- 480 POL
- 481 NOI
- 482 MAINT
- 396 TRANS
- 635 AMEND

NOTES:
AMC 292024 is closed.
259816-259817 claims are closed.

Receipt No. 153570

LEAD FILE #'S

AMC 259812, 281321, 291104

Trans No. 371807

292017, 30282, 38911, 300332,

328593, 328689, 329013
329318, 329388, 254410,
258455

308433, 313820, 314304, 316492
321001, 326311, 326784, 328301

AMC Number	Code	Amount
254410-254412	482	300.00
258455-258458		400.00
259813-259815		300.00
281321-281322		200.00
291104		100.00
292017		100.00
30282-30283		200.00
38911		100.00
300332-300333		200.00
308433-308434		200.00
313839-313840		200.00
314304		100.00
316493		100.00
321001		100.00
326311-326319		900.00
326322-326327		600.00
TOTAL:	482	54100.00

AMC Number	Code	Amount
326784-326771	482	1800.00
326772		100.00
327930-327931		200.00
327992		100.00
328302-328303		200.00
328593-328595		300.00
328597-328598		200.00
328100-328100		100.00
328690-328690		700.00
328698-328702		500.00
328703-328705		300.00
329013		100.00
329318		100.00
329020-329023		400.00
329388-329392		500.00
TOTAL:	482	56000.00

Date of Doc 8/9/01
Date of Rec't 8/9/01
Amount Rec'd 21,000.00
Amount Earned _____

Date Entered: 10/26/01 TK
Date Verified: _____
Sent to Accts: _____
Date Earned: _____

- 480 POL
- 481 NOI
- 482 MAINT
- 396 TRANS
- 635 AMEND

NOTES:

Receipt No. 352570

Trans No. 371807

LEAD FILE #'S _____

ANMC 329800, 331232,

333426, 335315, 338207, 336288

339964, 344338, 347608, 345304

350275, 314626

AMC Number	Code	Amount
329800-329801	482	200.00
331233		100.00
329393-329394		200.00
333426-333427		200.00
335315		100.00
338207		100.00
336288-336291		400.00
339964-339965		200.00
344338-344353		1600.00
347608-347609		200.00
345304-345305		200.00
350275-350281		700.00
314631		100.00
328595		100.00
292924		100.00
280730-280731		200.00
TOTAL:	482	\$4700.00

AMC Number	Code	Amount
TOTAL:		\$

Date of Doc 8/9/01
 Date of Rec't 8/9/01
 Amount Rec'd 21,000.00
 Amount Earned _____

Date Entered: 10/26/01TK
 Date Verified: " "
 Sent to Accts: _____
 Date Earned: _____

- 480 POL
- 481 NOI
- 482 MAINT
- 396 TRANS
- 635 AMEND

NOTES:

When recorded mail to:

Name: Roadrunner Prospector's Club

Address: P.O. Box 56804

City/State/Zip: Phoenix, AZ. 85079

MAINTENANCE FEE PAYMENT IN LIEU OF ASSESSMENT WORK FOR THE UPCOMING ASSESSMENT YEAR BEGINNING SEPTEMBER 1, 2001.

AMC #	Claim Name	County	County Recording Data	Township	Range	Section
326754	Keystone #1	Pinal	1922 836	5S	15E	4
326755	Keystone #2	Pinal	1922 838	5S	15E	4
326756	Keystone #3	Pinal	1922 840	5S	15E	4
326757	Keystone #4	Pinal	1922 842	5S	15E	4
326758	Keystone #5	Pinal	1922 844	5S	15E	4
326759	Keystone #6	Pinal	1922 846	5S	15E	4
326760	Keystone #7	Pinal	1922 848	5S	15E	4
326761	Keystone #8	Pinal	1922 850	5S	15E	4
326762	Keystone #9	Pinal	1922 852	5S	15E	4
326763	Keystone #10	Pinal	1922 854	5S	15E	4
326764	Keystone #11	Pinal	1922 856	5S	15E	4
326765	Keystone #12	Pinal	1922 858	5S	15E	4
326766	Keystone #13	Pinal	1922 860	5S	15E	4
326767	Keystone #14	Pinal	1922 862	5S	15E	4
326768	Keystone #15	Pinal	1922 864	4S	15E	33
326769	Keystone #16	Pinal	1922 866	4S	15E	33
326770	Keystone #17	Pinal	1922 868	4S	15E	33
326771	Keystone #18	Pinal	1922 870	4S	15E	33

18
 RECEIVED
 B.L.H. PUBLIC OFFICE
 2001 AUG -9 P 2:51
 PHOENIX, ARIZONA


18
ka

The name and address of the owners of the Claim for which this is prepared is

Roadrunner Prospector's Club Inc.
P.O. Box 56804
Phoenix, AZ. 85079

On 5/9/01, appeared LAUREN W. CARTER, before me, Douglas Meyers, a Notary in the State of Ariz. County of Maricopa
Douglas Meyers

Signature: *Lauren W. Carter (Agent)*



When recorded mail to:

Name: Roadrunner Prospector's Club

Address: P.O. Box 56804

City/State/Zip: Phoenix, AZ. 85079

MAINTENANCE FEE PAYMENT IN LIEU OF ASSESSMENT WORK FOR THE UPCOMING ASSESSMENT YEAR BEGINNING SEPTEMBER 1, 2001.

AMC #	Claim Name	County	County Recording Data	Township	Range	Section
347608	Johnnie Lee	Pima	10610 574	19 S	16E	28
347609	Tom's Place	Pima	10610 578	19 S	16E	28

2

RECEIVED
B.L.M. AZ STATE OFFICE

2001 AUG -9 P 2:51

PHOENIX, ARIZONA

The name and address of the owners of the Claim for which this is prepared is

Roadrunner Prospector's Club Inc.

P.O. Box 56804

Phoenix, AZ. 85079

Signature:

Lauren W. Carter (Agent)

On 8/09/01, appeared Lauren W. Carter, before me Douglas Meyers, a Notary in the State of Arizona County of Maricopa

Douglas Meyers



DOUGLAS MEYERS
Notary Public - Arizona
Maricopa County
My Commission Expires
June 11, 2003

2 44

When recorded mail to:

Name: Roadrunner Prospector's Club

Address: P.O. Box 56804

City/State/Zip: Phoenix, AZ. 85079

MAINTENANCE FEE PAYMENT IN LIEU OF ASSESSMENT WORK FOR THE UPCOMING ASSESSMENT YEAR BEGINNING SEPTEMBER 1, 2001.

AMC #	Claim Name	County	County Recording Data	Township	Range	Section
36282	Bedrock #1	Gila	340 453-454	1N	13E	11
36283	Bedrock #2	Gila	598 690-691	1N	13E	11
127666	Diamond #1	Gila	598 692-693	1N	13E	14
127667	Diamond #2	Gila	598 690-691	1N	13E	14
127668	Diamond #3	Gila	598 694-695	1N	13E	11
127669	Diamond #4	Gila	529 222-223	1N	13E	2
211542	The Gamble	Gila	601 997-998	1N	13E	11

7

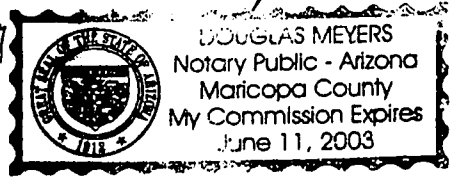
RECEIVED
 B.L.M. STATE OFFICE
 2001 AUG -9 P 2:51
 PHOENIX, ARIZONA

The name and address of the owners of the Claim for which this is prepared is

Roadrunner Prospector's Club Inc.
P.O. Box 56804
Phoenix, AZ. 85079

*On 8/9/01 appeared, Lauren W. Carter, before me,
 Douglas Meyers, a Notary
 in the state of Arizona
 County of MARICOPA
 Douglas Meyers*

Signature: *Lauren W. Carter (Agent)*



7/KC

When recorded mail to:

Name: Roadrunner Prospector's Club

Address: P.O. Box 56804

City/State/Zip: Phoenix, AZ. 85079

MAINTENANCE FEE PAYMENT IN LIEU OF ASSESSMENT WORK FOR THE UPCOMING ASSESSMENT YEAR BEGINNING SEPTEMBER 1, 2001.

AMC #	Claim Name	County	County Recording Data	Township	Range	Section
38911	Diablo Placer	LaPaz	1089 958-959	4N	20W	24,25
232554	Megan Rose	LaPaz	85 16	4N	20W	26
248830	Sleeper	LaPaz	86 102	4N	20W	26
248832	Downstream	LaPaz	86 0567	4N	20W	26
259813	D6 Placer	LaPaz	86 4195	4N	20W	26
259814	Eastside Placed	LaPaz	86 4196	4N	20W	23
259815	Freeway Placer	LaPaz	86 4179	4N	20W	25
292017	C-6 Placer	LaPaz	86 6719	4N	20W	23
292924	CD7 Placer	LaPaz	86 6943	4N	20W	14,15,23


RECEIVED
 B.L.M. STATE OFFICE
 2001 AUG -9 P 2:51
 PHOENIX, ARIZONA

The name and address of the owners of the Claim for which this is prepared is

Roadrunner Prospector's Club Inc.
P.O. Box 56804
Phoenix, AZ. 85079

ON 8/9/01 appeared Lauren W. Carter, before me,
 Douglas Meyers, a Notary in
 the state of Arizona
 county of Maricopa

Signature: Lauren W. Carter (Agent)



When recorded mail to:

Name: Roadrunner Prospector's Club
Address: P.O. Box 56804
City/State/Zip: Phoenix, AZ. 85079

RECEIVED
B.L.M. STATE OFFICE

2001 AUG -9 P 2: 51

PHOENIX, ARIZONA

MAINTENANCE FEE PAYMENT IN LIEU OF ASSESSMENT WORK FOR THE UPCOMING ASSESSMENT YEAR BEGINNING SEPTEMBER 1, 2001.

AMC #	Claim Name	County	County Recording Data	Town-Ship	Range	Section
126406	La Siesta #2	Maricopa	15049 221-222	7N	3W	30
247112	Sando	Maricopa	85 0559653	7N	3W	28
291104	Cass #2	Maricopa	92 0366284	7N	3W	29
308433	Ocotillo #1	Maricopa	90 0506459	7N	3W	17, 20
308434	Ocotillo #2	Maricopa	90 0506460	7N	3W	17, 18
326311	Carrie #1	Maricopa	93 0174157	7N	3W	31
326312	Carrie #2	Maricopa	93 0174158	7N	3W	31
326313	Carrie #3	Maricopa	93 0174160	7N	3W	30
326314	Carrie #4	Maricopa	93 0174159	7N	3W	30
326315	Pennyweight #1	Maricopa	93 0174148	7N	3W	29
326316	Pennyweight #2	Maricopa	93 0174156	7N	3W	29
326317	Gold Club #1	Maricopa	93 0174154	7N	4W	13
326318	Gold Club #2	Maricopa	93 0174151	7N	4W	13
326319	Pat	Maricopa	93 0174152	7N	3W	31
326322	Double R	Maricopa	93 0174149	6N	4W	12
326323	Jake #1	Maricopa	93 0174147	7N	3W	29
326324	Jake #2	Maricopa	93 0174146	7N	3W	29
326325	Jake #3	Maricopa	93 0174145	7N	3W	29
326326	Ocotillo #3	Maricopa	93 0174155	7N	3W	17
326327	Pilgram #1	Maricopa	93 0174153	7N	3W	31
326772	Range Bull # 1	Maricopa	93 0363063	7N	3W	21
327930	Red Bird # 7	Maricopa	93 0897433	7N	3W	17
327931	Red Bird # 8	Maricopa	93 0897432	7N	3W	20
328302	Red Bird # 9	Maricopa	93 0897431	7N	3W	17
328303	Red Bird # 10	Maricopa	93 0819961	7N	3W	17
328698	Cass #4	Maricopa	93 0885578	7N	3W	29
328699	Cass #5	Maricopa	93 0885577	7N	3W	29
328700	Cass #6	Maricopa	93 0885576	7N	3W	29

The name and address of the owners of the Claim for which this is prepared is

Roadrunner Prospector's Club Inc.
P.O. Box 56804
Phoenix, AZ. 85079

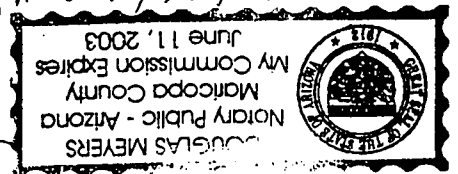
On 8/9/01, appeared Lauren W. Carter, before me, Douglas Meyers, a Notary in the

*state of Arizona
County of Maricopa*

Douglas Meyers
Page 1 of 2

Signature:

Lauren W. Carter (Agent)



28 KC

When recorded mail to:

Name: Roadrunner Prospector's Club

Address: P.O. Box 56804

City/State/Zip: Phoenix, AZ. 85079

RECEIVED
B.L.M. STATE OFFICE

2001 AUG -9 P 2: 51

PHOENIX, ARIZONA

MAINTENANCE FEE PAYMENT IN LIEU OF ASSESSMENT WORK FOR THE UPCOMING ASSESSMENT YEAR BEGINNING SEPTEMBER 1, 2001.

AMC #	Claim Name	County	County Recording Data	Town-Ship	Range	Section
328701	Cass #7	Maricopa	93 0885575	7N	3W	29
328702	Cass #8	Maricopa	93 0885574	7N	3W	29
329013	Jake #4	Maricopa	94 0021775	7N	3W	29
329020	RR #1	Maricopa	94 0021782	6N	4W	1
329021	RR #2	Maricopa	94 0021783	6N	4W	1
329022	RR #3	Maricopa	94 0021784	6N	4W	1
329023	RR #4	Maricopa	94 0021785	6N	4W	1
329800	Gypsy Moth 1	Maricopa	94 0218517	7N	3W	21
329801	Gypsy Moth 2	Maricopa	94 0218518	7N	3W	21
331233	Red Basin #1	Maricopa	94 0383049	6N	6W	26
333426	La Siesta #1	Maricopa	94 0185054	7N	3W	30
333427	La Siesta #3	Maricopa	94 0185054	7N	3W	30
338207	Seven Grand	Maricopa	98 0139764	7N	4W	25
339964	RR #5	Maricopa	96 0488373	6N	4W	1
339965	RR #6	Maricopa	96 0488374	6N	4W	1
350275	Gold Bug	Maricopa	98 0535738	6N	6W	26
350276	Gold Master	Maricopa	98 0535739	6N	6W	26
350277	Lobo	Maricopa	98 0535741	6N	6W	26
350278	Mine Lab	Maricopa	98 0535740	6N	6W	26
350279	Webster Mine	Maricopa	98 0535742	6N	6W	26
350280	Whistler	Maricopa	98 0535743	6N	6W	26
350281	Wickenburg	Maricopa	98 0535744	6N	6W	26

22

The name and address of the owners of the Claim for which this is prepared is

Roadrunner Prospector's Club Inc.

P.O. Box 56804

Phoenix, AZ. 85079

On 8/9/01 appeared Lauren W. Carter, before me,


Douglas Meyers, a Notary in

The State of Arizona

County of Maricopa

Douglas Meyers

Signature: *Lauren W. Carter (Agent)*



22
KC

When recorded mail to:

Name: Roadrunner Prospector's Club

Address: P.O. Box 56804

City/State/Zip: Phoenix, AZ. 85079

RECEIVED
B.L.M. STATE OFFICE

2001 AUG -9 P 2: 51

PHOENIX, ARIZONA

MAINTENANCE FEE PAYMENT IN LIEU OF ASSESSMENT WORK FOR THE UPCOMING ASSESSMENT YEAR BEGINNING SEPTEMBER 1, 2001.

AMC #	Claim Name	County	County Recording Data	Township	Range	Section
11413	Wednesday Hope #4	Yavapai	1015 726	9.5N 10N	2E 2E	20 32
48976	Aquarius #1	Yavapai	0801 192	10N	2E	7
48977	Aquarius #3	Yavapai	0801 194	10N	2E	7, 18
48978	Aquarius #4	Yavapai	0801 195	10N	2E	18
62606	Aquarius #2	Yavapai	1001 437	10N	2E	7
64830	Cat Claw	Yavapai	0912 239	9N	4W	6
74734	Sharon Lee #1	Yavapai	0912 397	11N	1E	35, 36
74735	Sharon Lee #2	Yavapai	0912 398	11N	1E	35
74736	Sharon Lee #3	Yavapai	0912 399	10N	1E	2
74737	Sharon Lee #4	Yavapai	0912 400	10N	1E	1, 2
76951	Merciful Heavens #2	Yavapai	0956 72	12N 11N	1W 1W	33 4
82213	Bean Bag #1	Yavapai	0965 338	12N	1W	28
89414	Bean Bag #2	Yavapai	1249 413	12N	1W	28
89420	Wolf 1	Yavapai	0961 673	11.5N	1E	31
89421	Wolf 2	Yavapai	0961 674	11.5N	1E	31
89422	Wolf 3	Yavapai	0961 675	11.5N	1E	31
89423	Wolf 4	Yavapai	0961 676	11.5N	1E	31
92803	Goodwin #1	Yavapai	1058 779	12N	1W	28, 33
95198	Gold Palace I	Yavapai	1256 447-448	12N	1W	19
95199	Gold Palace II	Yavapai	1256 450-451	12N	1W	19
95200	Gold Palace III	Yavapai	1256 453-454	12N	1W	19
95201	Gold Palace IV	Yavapai	1256 456-457	12N	1W	19
95202	Gold Palace V	Yavapai	1256 459-460	12N	1W	19
95203	More Than Lot Of Rock	Yavapai	1256 462-463	12N	1W	19
95204	Lots Of Rock	Yavapai	1256 465-466	12N	1W	19
95205	Gold Palace VIII	Yavapai	1256 468-469	12N	1W	30

The name and address of the owners of the Claim for which this is prepared is

Roadrunner Prospector's Club Inc.

P.O. Box 56804


Phoenix, AZ. 85079

Signature:

Lauren W. Carter (Agent)

ON 8/9/01, *Lauren W. Carter* appears before me, *Douglas E. Evers*

State of *Arizona*
County of *Maricopa*
Douglas E. Evers
Notary



264c

When recorded mail to:

Name: Roadrunner Prospector's Club

Address: P.O. Box 56804

City/State/Zip: Phoenix, AZ. 85079

RECEIVED
B.L.N. STATE OFFICE

2001 AUG -9 P 2: 52

PHOENIX, ARIZONA

MAINTENANCE FEE PAYMENT IN LIEU OF ASSESSMENT WORK FOR THE UPCOMING ASSESSMENT YEAR BEGINNING SEPTEMBER 1, 2001.

AMC #	Claim Name	County	County Recording Data	Township	Range	Section
96051	JDR 1	Yavapai	1267 825-826	12.5N	2W	21
96052	JDR 2	Yavapai	1267 827-828	12.5N	2W	21
96053	JDR 3	Yavapai	1267 829-830	12.5N 13N	2W 2W	21 33
102389	Mandella 2 & 3	Yavapai	1293 289-290	10N	2E	30
112605	Laura Kay #1	Yavapai	1331 563-565	10N	1E	12,13
112606	Janet Lynn #2	Yavapai	1331 561	10N	1E	12,13
126534	Mandella 6	Yavapai	1371 335-336	10N	2E	31
126535	Mandella 7	Yavapai	1437 985	10N	2E	30
126536	Mandella 8	Yavapai	1371 339-340	10N	2E	30
126537	Mandella 9	Yavapai	1371 341-342	10N	2E	30
126538	Mandella 10	Yavapai	1371 343-344	10N	2E	31
129334	Mandella 12	Yavapai	1376 706-708	10N	2E	30
130489	Protecto #2	Yavapai	1381 826-827	12N	1W	33
142356	Donkey Mine #4	Yavapai	1422 292-293	12N	1W	33
157621	Mandella 14	Yavapai	1436 981-982	10N	2E	30
170911	Wednesday Hope #1	Yavapai	1467 691	10N	2E	31
174224	Big Rock #1	Yavapai	1469 76-77	12N	1W	12,11
174225	Big Rock #2	Yavapai	1469 78-79	12N	1W	10
191670	Roadrunner #1	Yavapai	1514 754-755	12.5N	1W	25
191671	Roadrunner #2	Yavapai	1514 756-757	12.5N	1W	25
196365	Turkey Buzzard #1	Yavapai	1529 712	11N	3E	30
235841	Betty 4	Yavapai	1713 778	12N	1W	14
235842	Betty 5	Yavapai	1713 780	12N	1W	14
236096	Gary's Place #1A	Yavapai	1714 194	12N	1W	14
244561	Gold Dust #2	Yavapai	1781 512	11N	3E	30
254410	JackAss	Yavapai	20570	11N	1E	Unsurveyed
254411	Hinny	Yavapai	20571	11N	1E	Unsurveyed
254412	Jenny	Yavapai	20569	11N	1E	Unsurveyed


The name and address of the owners of the Claim for which this is prepared is

Roadrunner Prospector's Club Inc.
P.O. Box 56804
Phoenix, AZ. 85079

*On 8/9/01, appeared LAUREN W. CARTER, before me
Douglas Meyers, a notary in
the State of Arizona
County of Maricopa
Douglas Meyers
Page 2 of 5*

Signature:

Lauren W. Carter (Agent)



28 KC

When recorded mail to:

Name: Roadrunner Prospector's Club

Address: P.O. Box 56804

City/State/Zip: Phoenix, AZ. 85079

RECEIVED
B.L.M. FIELD OFFICE

2001 AUG -9 P 2: 52


MAINTENANCE FEE PAYMENT IN LIEU OF ASSESSMENT WORK FOR THE UPCOMING ASSESSMENT YEAR BEGINNING SEPTEMBER 1, 2001.

AMC #	Claim Name	County	County Recording Data	Township	Range	Section
258455	Turkey Buzzard Ext.	Yavapai	1838 870	11N	3E	30
258456	Turkey Buzzard #2	Yavapai	1838 872	11N	3E	30
258457	Turkey Buzzard #3	Yavapai	1838 874	11N	3E	30
258458	Turkey Buzzard #4	Yavapai	1838 876	11N	3E	30
280730	Camp #1	Yavapai	2016 295	12N	1W	28,33
280731	Camp #2	Yavapai	2017 343-344	12N	1W	33
281321	Camp #3	Yavapai	2017 952	12N	1W	28
281322	Camp #4	Yavapai	2017 954	12N	1W	28
300332	Wolf 5	Yavapai	2208 526-527	11.5N	1E	31
300333	Wolf 6	Yavapai	2208 524-525	11N	1E	6
313839	RR Humbug #1	Yavapai	2352 464	8N	1E	31
313840	RR Humbug #2	Yavapai	2352 401	8N	1E	31
314304	Oro De Valenzuela	Yavapai	3436 378-002	11N	1E	14
314631	RR Humbug #3	Yavapai	2360 845	8N	1E	29,30,31
316493	Aquarius Extension	Yavapai	2402 767	10N	2E	18
321061	Lefty #2	Yavapai	2479 560-561	8N	1E	30
327992	Hidden Treasure	Yavapai	2702 537-538	12N	2W	25,30,36
328593	CeeDee #2	Yavapai	2742 961	8N	1W	5
328594	CeeDee #3	Yavapai	2742 963	8N	1W	5
328595	CeeDee #4	Yavapai	2742 965	8N	1W	5
328597	CeeDee #7	Yavapai	2742 969	8N	1W	4
328598	CeeDee #8	Yavapai	2742 971	8N	1W	4
328600	D. Udder 2	Yavapai	2742 975	8N	1W	14
328601	D. Udder 3	Yavapai	2742 977	8N	1W	14
328602	D. Udder 4	Yavapai	2742 979	8N	1W	14
328603	D. Udder 5	Yavapai	2742 981	8N	1W	23
328604	D. Udder 6	Yavapai	2742 983	8N	1W	23
328605	Burro #1	Yavapai	2742 988-989	12N	1W	33
328606	Burro #2	Yavapai	2742 986-978	11N	1W	4

The name and address of the owners of the Claim for which this is prepared is

Roadrunner Prospector's Club Inc.
P.O. Box 56804
Phoenix, AZ. 85079

*On 8/5/01, appeared LAUREN W. Carter, before me
Douglas Meyers, a Notary
in the State of Arizona
County of Maricopa
Douglas Meyers*



Signature: *Lauren W. Carter (Agent)*

29 KC

When recorded mail to:

Name: Roadrunner Prospector's Club

Address: P.O. Box 56804

City/State/Zip: Phoenix, AZ. 85079

RECEIVED
COUNTY CLERK'S OFFICE

2001 AUG -9 P 2: 52

PHOENIX, ARIZONA

MAINTENANCE FEE PAYMENT IN LIEU OF ASSESSMENT WORK FOR THE UPCOMING ASSESSMENT YEAR BEGINNING SEPTEMBER 1, 2001.

AMC #	Claim Name	County	County Recording Data	Township	Range	Section
328690	Calf #2	Yavapai	2746 689	8N	1W	10
328691	Calf #3	Yavapai	2746 691	8N	1W	10
328692	Calf #4	Yavapai	2746 693	8N	1W	10
328693	Calf #5	Yavapai	2746 695	8N	1W	10
328694	D. Udder 7	Yavapai	2746 697	8N	1W	23
328695	D. Udder 8	Yavapai	2746 699	8N	1W	23
328696	D. Udder 9	Yavapai	2746 701	8N	1W	14
328703	CeeDee #1	Yavapai	2746 703	8N	1W	5
328704	CeeDee #5	Yavapai	2746 705	8N	1W	5
328705	Genes Dream	Yavapai	2746 707-708	9.5N	2E	20,21
329318	Blasted Flats	Yavapai	2777 216	11N	1W	4
329388	Bad Luck	Yavapai	2780 912-913	12N	1W	14 23
329389	No Luck	Yavapai	2780 914-915	12N	1W	23
329390	Good Luck	Yavapai	2780 916-917	12N	1W	23 24
329391	Great Luck	Yavapai	2780 918-919	12N	1W	24
329392	Clinton	Yavapai	2780 920-921	12N	1W	30
				12N	2W	25
329393	Clyde	Yavapai	2780 922-923	12N	1W	30
				12N	2W	25
329394	Bonny	Yavapai	2780 924-925	2N	1W	30
335315	Lady Bug	Yavapai	3072 835-003	13N	2W	33
336288	Brave #1	Yavapai	3124 365-366	10N	2W	6
336289	Brave #2	Yavapai	3124 367-368	10N	2W	6
336290	Brave #3	Yavapai	3124 369-370	10N	2W	6
336291	Brave #4	Yavapai	3124 371-372	10N	2W	6
344338	Ambush Canyon	Yavapai	3353 481-482	7N	2W	10
344339	Hideout	Yavapai	3353 483-484	7N	2W	10
344340	Hold-up Creek	Yavapai	3353 485-486	7N	2W	10


The name and address of the owners of the Claim for which this is prepared is

Roadrunner Prospector's Club Inc.
P.O. Box 56804
Phoenix, AZ. 85079

Signature:

Lauren W. Carter (Agent)

*On 8/9/01, appeared LAUREN W. CARTER, before me
Douglas Meyers, a Notary in
the State of Arizona
County of County
Douglas Meyers*



26
KC

When recorded mail to:

Name: Roadrunner Prospector's Club
Address: P.O. Box 56804
City/State/Zip: Phoenix, AZ. 85079

RECEIVED
B.L.M. STATE OFFICE

2001 AUG -9 P 2: 52

PHOENIX, ARIZONA

MAINTENANCE FEE PAYMENT IN LIEU OF ASSESSMENT WORK FOR THE UPCOMING ASSESSMENT YEAR BEGINNING SEPTEMBER 1, 2001.

AMC #	Claim Name	County	County Recording Data	Township	Range	Section
344341	Picnic Placer	Yavapai	3353 487-488	7N	2W	10
344342	Kathi's Place	Yavapai	3353 489-490	7N	2W	11
344343	Tres Creeks	Yavapai	3353 491-492	7N	2W	10
344344	Bitter Creek Stage Stop	Yavapai	3353 461-462	7N	2W	9
344345	Dos Creeks	Yavapai	3353 463-464	7N	2W	9
344346	Grand View	Yavapai	3353 465-466	7N	2W	9
344347	Patty Lou	Yavapai	3353 467-468	7N	2W	9
344348	Up There	Yavapai	3353 469-470	7N	2W	9
344349	Wild Burro	Yavapai	3353 471-472	7N	2W	9
344350	Bitter Creek Flats	Yavapai	3353 473-474	7N	2W	11
344351	Champie	Yavapai	3353 475-476	8N	1W	28
344352	Horseshoe Bend	Yavapai	3353 477-478	8N	1W	28
344353	Red Creek	Yavapai	3353 479-480	8N	1W	28
345304	Resort # 1	Yavapai	3426 885-002	8N	1W	23
345305	Resort # 2	Yavapai	3426 885-002	8N	1W	23

15

The name and address of the owners of the Claim for which this is prepared is

Roadrunner Prospector's Club Inc.
P.O. Box 56804
Phoenix, AZ. 85079

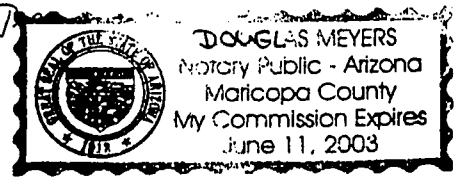
ON 8/9/01, appeared LAUREN W. CARTER, before me,

Douglas Meyers, a Notary in T
State of ARIZ
County of MARICOPA

Signature:

Lauren W. Carter (Agent)

Douglas Meyers



15
K

United States Department of the Interior
Bureau of Land Management
 BUSINESS & SUPPORT SVCS DIV
 222 N CENTRAL AVE
 PHOENIX, AZ 85004 -2203
 Phone: (602) 417-9200

Receipt	
No:	353570

Transaction #: 371807
Date of Transaction: 08/09/2001

CUSTOMER: ROADRUNNER PROSPECTOR'S CLUB
 P.O. BOX 56804
 PHOENIX, AZ 85079

LINE #	QTY	COMMODITY / SUBJECT / ACTION / PRODUCT	REMARKS	UNIT PRICE	TOTAL
1	1.00	LOCATABLE MINERALS / MINING CLAIMS-NOT NEW-UNADJUD, ONE AUTH NO. ONLY / MINING CLAIM MONEY RECEIVED (455)	MAINT FEES 2002 (210)	- n/a -	\$21,000.00
TOTAL:					\$21,000.00

PAYMENT INFORMATION			
1	AMOUNT:	\$21,000.00	POSTMARKED: N/A
	TYPE:	CHECK	RECEIVED: 08/09/2001
	CHECK NO:	4508	
	NAME:	ROADRUNNER PROSPECTOR'S CLUB P.O. BOX 56804 PHOENIX AZ 85079	

REMARKS

CASE SERIAL NUMBER INFORMATION		
TRNS #	LINE #	CASES
371807	1	AMC326754/\$21000.00

This receipt was generated by the automated BLM Collections and Billings System and is a paper representation of a portion of the official electronic record contained therein.

350275-329388-316493-258455-259812, 2-80730-281321-
 329800-321061-39110-292017-292924-300332-
 331232-326311-308433-313836-314304-314626
 333426-326772-236096, 244561, 247119, 248793, 254410
 335315-326754-336288- Lead #: 36282, 38911, 48976, 62606, 64830,
 338207-327992-74734, 76950, 82212, 89414, 92803,
 339764-327930-95198, 96051, 102389, 112605, 11413-
 344350 328302-126534, 126405, 127666, 129334, 130488
 344344 328593-142355, 157621, 170911, 174224, 191670-
 344338 328689-329013-196365, 211542, 232554, 235841,-
 345304 329318-
 347608

Receipt #: 174834
 Amount Received: 21,000⁰⁰
 Date: 8/23/00
 Transaction #: 188046

AMC #	Code	\$\$\$\$
36282 - 36283	482	200
38911 -		100
48976 - 48978 -		300
62606 -		100
64830 -		100
74734 - 74737 -		400
76951 -		100
82213 -		100
89414 -		100
89420 - 89423 -		400
92803 -		100
95198 - 95205 -		800
96051 - 96053 -		300
102389 -		100
112605 - 112606 -		200

AMC #	Code	\$\$\$\$
11413 -		100
126534 - 126538 -		500
126406 -		400
127666 - 127669 -		400
129334 -		100
130489 -		100
142356 -		100
157621		100
170911 -		100
174224 - 174225 -		200
191670 - 191671 -		200
196365 -		100
211542 -		100
232554 -		100
235841 - 235842 -		200

Total: 5900

- 480----POL-----\$5
- 481----NOI-----\$5
- 482----Maint.---\$100
- 396----Trf.-----\$5
- 635----Amd.-----\$5
- 379----Refund

Entered: [Signature] 8/25/00
 Date

Verified: [Signature] 10-1-00
 Date

Sent to Accounts: 10-1-00
 Date

Earned by Accounts: _____
 Date

Receipt #: 174834

Lead #: _____

Amount Received: _____

Date: 8/23/00

Transaction #: _____

AMC #	Code	\$\$\$\$\$
328698 - 328705 -	482	800
329013 -		100
329020 - 329023 -		400
329318 -		100
329388 - 329394 -		700
329800 - 329801 -		200
331233 -		100
333426 - 333427 -		200
335315 -		100
336288 - 336291 -		400
338207 -		100
339964 - 339965 -		200
344338 - 344353 -		1000
345304 - 345305 -		200
347608 - 347609 -		200

AMC #	Code	\$\$\$\$\$
350275 - 350281 -		700

Total: 6100

480----POL-----\$5

481----NOI-----\$5

482----Maint.---\$100

396----Trf.-----\$5

635----Amd.-----\$5

379----Refund

Entered: AKS 8/25/00
Date

Verified: [Signature] 10-1-00
Date

Sent to Accounts: 10-1-00
Date

Earned by Accounts: _____
Date

When recorded mail to:

Name: Roadrunner Prospector's Club

Address: P.O. Box 56804

City/State/Zip: Phoenix, AZ. 85079

MAINTENANCE FEE PAYMENT IN LIEU OF ASSESSMENT WORK FOR THE UPCOMING ASSESSMENT YEAR BEGINNING SEPTEMBER 1, 2000.

AMC #	Claim Name	County	County Recording Data	Township	Range	Section
36282 ✓	Bedrock #1	Gila	340 453-454	1N	13E	11
36283 ✓	Bedrock #2	Gila	598 690-691	1N	13E	11
127666 ✓	Diamond #1	Gila	598 692-693	1N	13E	14
127667 ✓	Diamond #2	Gila	598 690-691	1N	13E	14
127668 ✓	Diamond #3	Gila	598 694-695	1N	13E	11
127669 ✓	Diamond #4	Gila	529 222-223	1N	13E	2
211542 -	The Gamble	Gila	601 997-998	1N	13E	11

RECEIVED
 B.L.M. STATE OFFICE
 2000 AUG 23 P 1:00
 PHOENIX, ARIZONA

9.00
 10.00
 11.00
 12.00
 13.00
 14.00
 15.00
 16.00
 17.00
 18.00
 19.00
 20.00
 21.00

MJ
 8/23/00

ENTERED INTO COMPUTER

815 SEP 25 2000
 Aug

VERIFIED


for 10-1-00

The name and address of the owners of the Claim for which this is prepared

Roadrunner Prospector's Club Inc.

P.O. Box 56804

Phoenix, AZ. 85079



Signature: Lauren W. Carter (Agent) Signed this 27th day of July, 2000
Douglas Meyers

7

When recorded mail to:

Name: Roadrunner Prospector's Club FICE
Address: P.O. Box 56804
City/State/Zip: Phoenix, AZ 85079 12: 58


PHOENIX, ARIZONA

MAINTENANCE FEE PAYMENT IN LIEU OF ASSESSMENT WORK FOR THE UPCOMING ASSESSMENT YEAR BEGINNING SEPTEMBER 1, 2000.

AMC #	Claim Name	County	County Recording Data	Township	Range	Section
11413	Wednesday Hope #4	Yavapai	1015 726	9.5N 10N	2E	20 32
48976	Aquarius #1	Yavapai	0801 192	10N	2E	7
48977	Aquarius #3	Yavapai	0801 194	10N	2E	7, 18
48978	Aquarius #4	Yavapai	0801 195	10N	2E	18
62606	Aquarius #2	Yavapai	1001 437	10N	2E	7
64830	Cat Claw	Yavapai	0912 239	9N	4W	6
74734	Sharon Lee #1	Yavapai	0912 397	11N	1E	35, 36
74735	Sharon Lee #2	Yavapai	0912 398	11N	1E	35
74736	Sharon Lee #3	Yavapai	0912 399	10N	1E	2
74737	Sharon Lee #4	Yavapai	0912 400	10N	1E	1, 2
76951	Merciful Heavens #2	Yavapai	0956 72	12N 11N	1W	33 4
82213	Bean Bag #1	Yavapai	0965 338	12N	1W	28
89414	Bean Bag #2	Yavapai	1249 413	12N	1W	28
89420	Wolf 1	Yavapai	0961 673	11.5N	1E	31
89421	Wolf 2	Yavapai	0961 674	11.5N	1E	31
89422	Wolf 3	Yavapai	0961 675	11.5N	1E	31
89423	Wolf 4	Yavapai	0961 676	11.5N	1E	31
92803	Goodwin #1	Yavapai	1058 779	12N	1W	28, 33
95198	Gold Palace I	Yavapai	1256 447-448	12N	1W	19
95199	Gold Palace II	Yavapai	1256 450-451	12N	1W	19
95200	Gold Palace III	Yavapai	1256 453-454	12N	1W	19
95201	Gold Palace IV	Yavapai	1256 456-457	12N	1W	19
95202	Gold Palace V	Yavapai	1256 459-460	12N	1W	19
95203	More Than Lot Of Rock	Yavapai	1256 462-463	12N	1W	19
95204	Lots Of Rock	Yavapai	1256 465-466	12N	1W	19
95205	Gold Palace VIII	Yavapai	1256 468-469	12N	1W	30
96051	JDR 1	Yavapai	1267 825-826	12.5N	2W	21

The name and address of the owners of the Claim for which this is prepared is

Roadrunner Prospector's Club Inc.
P.O. Box 56804
Phoenix, AZ. 85079



Signature: Lauren W. Carter (Agent) Signed this 27th day of July, 2000
Douglas Meyers

(27)

When recorded mail to:

Name: Roadrunner Prospector's Club

Address: P.O. Box 56804

City/State/Zip: Phoenix, AZ. 85079


RECEIVED
OFFICE
AUG 23 P 12: 59
PHOENIX, ARIZONA

MAINTENANCE FEE PAYMENT IN LIEU OF ASSESSMENT WORK FOR THE UPCOMING ASSESSMENT YEAR BEGINNING SEPTEMBER 1, 2000.

AMC #	Claim Name	County	County Recording Data	Township	Range	Section
96052	JDR 2	Yavapai	1267 827-828	12.5N	2W	21
96053	JDR 3	Yavapai	1267 829-830	12.5N 13N	2W 2W	21 33
102389	Mandella 2 & 3	Yavapai	1293 289-290	10N	2E	30
112605	Laura Kay #1	Yavapai	1331 563-565	10N	1E	12,13
112606	Janet Lynn #2	Yavapai	1331 561	10N	1E	12,13
126534	Mandella 6	Yavapai	1371 335-336	10N	2E	31
126535	Mandella 7	Yavapai	1437 985	10N	2E	30
126536	Mandella 8	Yavapai	1371 339-340	10N	2E	30
126537	Mandella 9	Yavapai	1371 341-342	10N	2E	30
126538	Mandella 10	Yavapai	1371 343-344	10N	2E	31
129334	Mandella 12	Yavapai	1376 706-708	10N	2E	30
130489	Protecto #2	Yavapai	1381 826-827	12N	1W	33
142356	Donkey Mine #4	Yavapai	1422 292-293	12N	1W	33
157621	Mandella 14	Yavapai	1436 981-982	10N	2E	30
170911	Wednesday Hope #1	Yavapai	1467 691	10N	2E	31
174224	Big Rock #1	Yavapai	1469 76-77	12N	1W	12,11
174225	Big Rock #2	Yavapai	1469 78-79	12N	1W	10
191670	Roadrunner #1	Yavapai	1514 754-755	12.5N	1W	25
191671	Roadrunner #2	Yavapai	1514 756-757	12.5N	1W	25
196365	Turkey Buzzard #1	Yavapai	1529 712	11N	3E	30
235841	Betty 4	Yavapai	1713 778	12N	1W	14
235842	Betty 5	Yavapai	1713 780	12N	1W	14
236096	Gary's Place #1A	Yavapai	1714 194	12N	1W	14
244561	Gold Dust #2	Yavapai	1781 512	11N	3E	30
254410	JackAss	Yavapai	20570	11N	1E	Unsurveyed
254411	Hinny	Yavapai	20571	11N	1E	Unsurveyed
254412	Jenny	Yavapai	20569	11N	1E	Unsurveyed
258455	Turkey Buzzard Ext.	Yavapai	1838 870	11N	3E	30

The name and address of the owners of the Claim for which this is

Roadrunner Prospector's Club Inc.
P.O. Box 56804
Phoenix, AZ. 85079



APR 10 10-00

Signature: Lauren W. Carter (Agent) Signed this 27th day of July, 2000
Douglas Meyers

28

ENTERED INTO COMPUTER

AUG 25 2000

When recorded mail to:

Name: Roadrunner Prospector's Club

Address: P.O. Box 56804


City/State/Zip: Phoenix, AZ. 85079

MAINTENANCE FEE PAYMENT IN LIEU OF ASSESSMENT WORK FOR THE UPCOMING ASSESSMENT YEAR BEGINNING SEPTEMBER 1, 2000.

AMC #	Claim Name	County	County Recording Data	Township	Range	Section
38911 ✓	Diablo Placer	LaPaz	1089 958-959	4N	20W	24,25
232554 ✓	Megan Rose	LaPaz	85 16	4N	20W	26
248830 ✓	Sleeper	LaPaz	86 102	4N	20W	26
248832 ✓	Downstream	LaPaz	86 0567	4N	20W	26
259813 ✓	D6 Placer	LaPaz	86 4195	4N	20W	26
259814 ✓	Eastside Placer	LaPaz	86 4196	4N	20W	23
259815 ✓	Freeway Placer	LaPaz	86 4179	4N	20W	25
292017 ✓	C-6 Placer	LaPaz	86 6719	4N	20W	23
292924 ✓	CD7 Placer	LaPaz	86 6943	4N	20W	14,15,23

9

RECEIVED
PLM
COUNTY OFFICE
2000 AUG 23 12:56
PHOENIX, ARIZONA



The name and address of the owners of the Claim for which this is prepared is

Roadrunner Prospector's Club Inc.

P.O. Box 56804

Phoenix, AZ. 85079

Signature:

Lauren W. Carter (Agent)

*State of Ariz
County of Maricopa
Signed this
2nd day of July, 2000
Douglas Meyers*

ENTERED INTO COMPUTER
83 AUG 25 2000

When recorded mail to:

Name: Roadrunner Prospector's Club

Address: P.O. Box 56804

City/State/Zip: Phoenix, AZ. 85079

MAINTENANCE FEE PAYMENT IN LIEU OF ASSESSMENT WORK FOR THE UPCOMING ASSESSMENT YEAR BEGINNING SEPTEMBER 1, 2000.


AMC #	Claim Name	County	County Recording Data	Township	Range	Section
326754	Keystone #1	Pinal	1922 836	5S	15E	4
326755	Keystone #2	Pinal	1922 838	5S	15E	4
326756	Keystone #3	Pinal	1922 840	5S	15E	4
326757	Keystone #4	Pinal	1922 842	5S	15E	4
326758	Keystone #5	Pinal	1922 844	5S	15E	4
326759	Keystone #6	Pinal	1922 846	5S	15E	4
326760	Keystone #7	Pinal	1922 848	5S	15E	4
326761	Keystone #8	Pinal	1922 850	5S	15E	4
326762	Keystone #9	Pinal	1922 852	5S	15E	4
326763	Keystone #10	Pinal	1922 854	5S	15E	4
326764	Keystone #11	Pinal	1922 856	5S	15E	4
326765	Keystone #12	Pinal	1922 858	5S	15E	4
326766	Keystone #13	Pinal	1922 860	5S	15E	4
326767	Keystone #14	Pinal	1922 862	5S	15E	4
326768	Keystone #15	Pinal	1922 864	4S	15E	33
326769	Keystone #16	Pinal	1922 866	4S	15E	33
326770	Keystone #17	Pinal	1922 868	4S	15E	33
326771	Keystone #18	Pinal	1922 870	4S	15E	33

RECEIVED
 B.L.H. & STATE OFFICE
 2000 AUG 23 P 12:58
 PHOENIX, ARIZONA

VERIFIED
Sp 10.1.00

The name and address of the owners of the Claim for which this is prepared is

Roadrunner Prospector's Club Inc.
P.O. Box 56804
Phoenix, AZ. 85079



Signature: *Lauren W. Carter (Agent)* *Signed this 27th day of July, 2000*
Douglas Meyers

ENTERED INTO COMPUTER

JB AUG 25 2000

18

When recorded mail to:

Name: Roadrunner Prospector's Club
Address: P.O. Box 56804
City/State/Zip: Phoenix, AZ 85079


PHOENIX, ARIZONA

MAINTENANCE FEE PAYMENT IN LIEU OF ASSESSMENT WORK FOR THE UPCOMING ASSESSMENT YEAR BEGINNING SEPTEMBER 1, 2000.

AMC #	Claim Name	County	County Recording Data	Town-Ship	Range	Section
126406 -	La Siesta #2	Maricopa	15049 221-222	7N	3W	30
247112 -	Sando	Maricopa	85 0559653	7N	3W	28
291104 -	Cass #2	Maricopa	92 0366284	7N	3W	29
308433 -	Ocotillo #1	Maricopa	90 0506459	7N	3W	17, 20
308434 -	Ocotillo #2	Maricopa	90 0506460	7N	3W	17, 18
326311 -	Carrie #1	Maricopa	93 0174157	7N	3W	31
326312 -	Carrie #2	Maricopa	93 0174158	7N	3W	31
326313 -	Carrie #3	Maricopa	93 0174160	7N	3W	30
326314 -	Carrie #4	Maricopa	93 0174159	7N	3W	30
326315 -	Pennyweight #1	Maricopa	93 0174148	7N	3W	29
326316 -	Pennyweight #2	Maricopa	93 0174156	7N	3W	29
326317 -	Gold Club #1	Maricopa	93 0174154	7N	4W	13
326318 -	Gold Club #2	Maricopa	93 0174151	7N	4W	13
326319 -	Pat	Maricopa	93 0174152	7N	3W	31
326322 -	Double R	Maricopa	93 0174149	6N	4W	12
326323 -	Jake #1	Maricopa	93 0174147	7N	3W	29
326324 -	Jake #2	Maricopa	93 0174146	7N	3W	29
326325 -	Jake #3	Maricopa	93 0174145	7N	3W	29
326326 -	Ocotillo #3	Maricopa	93 0174155	7N	3W	17
326327 -	Pilgram #1	Maricopa	93 0174153	7N	3W	31
326772 -	Range Bull # 1	Maricopa	93 0363063	7N	3W	21
327930 -	Red Bird # 7	Maricopa	93 0897433	7N	3W	17
327931 -	Red Bird # 8	Maricopa	93 0897432	7N	3W	20
328302 -	Red Bird # 9	Maricopa	93 0897431	7N	3W	17
328303 -	Red Bird # 10	Maricopa	93 0819961	7N	3W	17
328698 -	Cass #4	Maricopa	93 0885578	7N	3W	29
328699 -	Cass #5	Maricopa	93 0885577	7N	3W	29
328700 -	Cass #6	Maricopa	93 0885576	7N	3W	29

The name and address of the owners of the Claim for which this is prepared

Roadrunner Prospector's Club Inc.
P.O. Box 56804
Phoenix, AZ. 85079



Signature:

Lauren W. Carter (Agent)
Signed this 27th of July, 2000
Douglas Meyers

28

ENTERED INTO COMPUTER

When recorded mail to:

Name: Roadrunner Prospector's Club

Address: P.O. Box 56804

City/State/Zip: Phoenix, AZ. 85079

RECEIVED
OFFICE
7:00 AM, AUG 23 P 12: 59
PHOENIX, ARIZONA

MAINTENANCE FEE PAYMENT IN LIEU OF ASSESSMENT WORK FOR THE UPCOMING ASSESSMENT YEAR BEGINNING SEPTEMBER 1, 2000.

AMC #	Claim Name	County	County Recording Data	Township	Range	Section
258456	Turkey Buzzard #2	Yavapai	1838 872	11N	3E	30
258457	Turkey Buzzard #3	Yavapai	1838 874	11N	3E	30
258458	Turkey Buzzard #4	Yavapai	1838 876	11N	3E	30
280730	Camp #1	Yavapai	2016 295	12N	1W	28,33
280731	Camp #2	Yavapai	2017 343-344	12N	1W	33
281321	Camp #3	Yavapai	2017 952	12N	1W	28
281322	Camp #4	Yavapai	2017 954	12N	1W	28
300332	Wolf 5	Yavapai	2208 526-527	11.5N	1E	31
300333	Wolf 6	Yavapai	2208 524-525	11N	1E	6
313839	RR Humbug #1	Yavapai	2352 464	8N	1E	31
313840	RR Humbug #2	Yavapai	2352 401	8N	1E	31
314304	Oro De Valenzuela	Yavapai	3436 378-002	11N	1E	14
314631	RR Humbug #3	Yavapai	2360 845	8N	1E	29,30,31
316493	Aquarius Extension	Yavapai	2402 767	10N	2E	18
321061	Lefty #2	Yavapai	2479 560-561	8N	1E	30
327992	Hidden Treasure	Yavapai	2702 537-538	12N	2W	25,30,36
328593	CeeDee #2	Yavapai	2742 961	8N	1W	5
328594	CeeDee #3	Yavapai	2742 963	8N	1W	5
328595	CeeDee #4	Yavapai	2742 965	8N	1W	5
328597	CeeDee #7	Yavapai	2742 969	8N	1W	4
328598	CeeDee #8	Yavapai	2742 971	8N	1W	4
328600	D. Udder 2	Yavapai	2742 975	8N	1W	14
328601	D. Udder 3	Yavapai	2742 977	8N	1W	14
328602	D. Udder 4	Yavapai	2742 979	8N	1W	14
328603	D. Udder 5	Yavapai	2742 981	8N	1W	23
328604	D. Udder 6	Yavapai	2742 983	8N	1W	23
328605	Burro #1	Yavapai	2742 988-989	12N	1W	33
328606	Burro #2	Yavapai	2742 986-978	11N	1W	4
328690	Calf #2	Yavapai	2746 689	8N	1W	10

The name and address of the owners of the Claim for which this is prepared is

Roadrunner Prospector's Club Inc.
P.O. Box 56804
Phoenix, AZ. 85079

DOUGLAS MEYERS
Notary Public - Arizona
Maricopa County
My Commission Expires
11/11/2003
10-11-00

Signature: Lauren W. Carter (Agent)

Signed This 27th day of July, 2000
Douglas Meyers

ENTERED INTO COMPUTER Page 3 of 5
AUG 25 2000

29

When recorded mail to:

RECEIVED
Name: Roadrunner Prospector's Club OFFICE
Address: P.O. Box 56804
City/State/Zip: Phoenix, AZ. 85079 P 12: 59


PHOENIX, ARIZONA

MAINTENANCE FEE PAYMENT IN LIEU OF ASSESSMENT WORK FOR THE UPCOMING ASSESSMENT YEAR BEGINNING SEPTEMBER 1, 2000.

AMC #	Claim Name	County	County Recording Data	Township	Range	Section
328691	Calf #3	Yavapai	2746 691	8N	1W	10
328692	Calf #4	Yavapai	2746 693	8N	1W	10
328693	Calf #5	Yavapai	2746 695	8N	1W	10
328694	D. Udder 7	Yavapai	2746 697	8N	1W	23
328695	D. Udder 8	Yavapai	2746 699	8N	1W	23
328696	D. Udder 9	Yavapai	2746 701	8N	1W	14
328703	CeeDee #1	Yavapai	2746 703	8N	1W	5
328704	CeeDee #5	Yavapai	2746 705	8N	1W	5
328705	Genes Dream	Yavapai	2746 707-708	9.5N	2E	20,21
329318	Blasted Flats	Yavapai	2777 216	11N	1W	4
329388	Bad Luck	Yavapai	2780 912-913	12N	1W	14 23
329389	No Luck	Yavapai	2780 914-915	12N	1W	23
329390	Good Luck	Yavapai	2780 916-917	12N	1W	23 24
329391	Great Luck	Yavapai	2780 918-919	12N	1W	24
329392	Clinton	Yavapai	2780 920-921	12N 12N	1W 2W	30 25
329393	Clyde	Yavapai	2780 922-923	12N 12N	1W 2W	30 25
329394	Bonny	Yavapai	2780 924-925	2N	1W	30
335315	Lady Bug	Yavapai	3072 835-003	13N	2W	33
336288	Brave #1	Yavapai	3124 365-366	10N	2W	6
336289	Brave #2	Yavapai	3124 367-368	10N	2W	6
336290	Brave #3	Yavapai	3124 369-370	10N	2W	6
336291	Brave #4	Yavapai	3124 371-372	10N	2W	6
344338	Ambush Canyon	Yavapai	3353 481-482	7N	2W	10
344339	Hideout	Yavapai	3353 483-484	7N	2W	10
344340	Hold-up Creek	Yavapai	3353 485-486	7N	2W	10
344341	Picnic Placer	Yavapai	3353 487-488	7N	2W	10
344342	Kathi's Place	Yavapai	3353 489-490	7N	2W	11

The name and address of the owners of the Claim for which this is prepared is:

Roadrunner Prospector's Club Inc.
P.O. Box 56804
Phoenix, AZ. 85079



Signature: Lauren W. Carter (Agent)

Accepted this 27th day of July, 2000
Douglas Meyers
Jan 10 11 00
27

When recorded mail to:

Name: Roadrunner Prospector's Club

Address: P.O. Box 56804

City/State/Zip: Phoenix, AZ. 85079

**MAINTENANCE FEE PAYMENT IN LIEU OF ASSESSMENT WORK FOR THE UPCOMING
ASSESSMENT YEAR BEGINNING SEPTEMBER 1, 2000.**

AMC #	Claim Name	County	County Recording Data	Township	Range	Section
344343	Tres Creeks	Yavapai	3353 491-492	7N	2W	10
344344	Bitter Creek Stage Stop	Yavapai	3353 461-462	7N	2W	9
344345	Dos Creeks	Yavapai	3353 463-464	7N	2W	9
344346	Grand View	Yavapai	3353 465-466	7N	2W	9
344347	Patty Lou	Yavapai	3353 467-468	7N	2W	9
344348	Up There	Yavapai	3353 469-470	7N	2W	9
344349	Wild Burro	Yavapai	3353 471-472	7N	2W	9
344350	Bitter Creek Flats	Yavapai	3353 473-474	7N	2W	11
344351	Champie	Yavapai	3353 475-476	8N	1W	28
344352	Horseshoe Bend	Yavapai	3353 477-478	8N	1W	28
344353	Red Creek	Yavapai	3353 479-480	8N	1W	28
345304	Resort # 1	Yavapai	3426 885-002	8N	1W	23
345305	Resort # 2	Yavapai	3426 885-002	8N	1W	23


RECEIVED
BLM STATE OFFICE
2000 AUG 23 P 12:59
PHOENIX, ARIZONA

The name and address of the owners of the Claim for which this is prepared

Roadrunner Prospector's Club Inc.

P.O. Box 56804

Phoenix, AZ. 85079



Signature: Lauren W. Caries (Agent) Signed This 27th day of July, 2000
Douglas Meyers

ENTERED INTO COMPUTER Page 5 of 5
AUG 25 2000

(13)

When recorded mail to:

Name: Roadrunner Prospector's Club

Address: P.O. Box 56804


City/State/Zip: Phoenix, AZ. 85079

MAINTENANCE FEE PAYMENT IN LIEU OF ASSESSMENT WORK FOR THE UPCOMING ASSESSMENT YEAR BEGINNING SEPTEMBER 1, 2000.

AMC #	Claim Name	County	County Recording Data	Town-Ship	Range	Section
328701	Cass #7	Maricopa	93 0885575	7N	3W	29
328702	Cass #8	Maricopa	93 0885574	7N	3W	29
329013	Jake #4	Maricopa	94 0021775	7N	3W	29
329020	RR #1	Maricopa	94 0021782	6N	4W	1
329021	RR #2	Maricopa	94 0021783	6N	4W	1
329022	RR #3	Maricopa	94 0021784	6N	4W	1
329023	RR #4	Maricopa	94 0021785	6N	4W	1
329800	Gypsy Moth 1	Maricopa	94 0218517	7N	3W	21
329801	Gypsy Moth 2	Maricopa	94 0218518	7N	3W	21
331233	Red Basin #1	Maricopa	94 0383049	6N	6W	26
333426	La Siesta #1	Maricopa	94 0185054	7N	3W	30
333427	La Siesta #3	Maricopa	94 0185054	7N	3W	30
338207	Seven Grand	Maricopa	98 0139764	7N	4W	25
339964	RR #5	Maricopa	96 0488373	6N	4W	1
339965	RR #6	Maricopa	96 0488374	6N	4W	1
350275	Gold Bug	Maricopa	98 0535738	6N	6W	26
350276	Gold Master	Maricopa	98 0535739	6N	6W	26
350277	Mine Lab	Maricopa	98 0535740	6N	6W	26
350278	Lobo	Maricopa	98 0535741	6N	6W	26
350279	Webster Mine	Maricopa	98 0535742	6N	6W	26
350280	Whistler	Maricopa	98 0535743	6N	6W	26
350281	Wickenburg	Maricopa	98 0535744	6N	6W	26

The name and address of the owners of the Claim for which this is prepared is

Roadrunner Prospector's Club Inc.
P.O. Box 56804
Phoenix, AZ. 85079



RECEIVED
BLM STATE OFFICE
2000 AUG 23 P 12:58
PHOENIX, ARIZONA

Signature: Louise W. Carter (agent) Signed this 27th day of July, 2000
Douglas Meyers

ENTERED INTO COMPUTER
AUG 25 2000

27

When recorded mail to:

Name: Roadrunner Prospector's Club


Address: P.O. Box 56804

City/State/Zip: Phoenix, AZ. 85079

MAINTENANCE FEE PAYMENT IN LIEU OF ASSESSMENT WORK FOR THE UPCOMING ASSESSMENT YEAR BEGINNING SEPTEMBER 1, 2000.

AMC #	Claim Name	County	County Recording Data	Township	Range	Section
347608	Johnnie Lee	Pima	10610 574	19 S	16E	28
347609	Tom's Place	Pima	10610 578	19 S	16E	28

RECEIVED
BLM, AZ STATE OFFICE
2000 AUG 23 P 12:58
PHOENIX, ARIZONA



The name and address of the owners of the Claim for which this is prepared is

Roadrunner Prospector's Club Inc.

P.O. Box 56804

Phoenix, AZ. 85079

Signature: Laurin W. Cortes (Agent)

Signed This 27th day of July, 2000
Douglas Meyers

②

ENTERED INTO COMPUTER Page 1 of 1

83 AUG 25 2000

United States Department of the Interior
Bureau of Land Management
 BUSINESS & SUPPORT SVCS DIV
 222 N CENTRAL AVE
 PHOENIX, AZ 85004 -2203
 Phone: (602) 417-9200

Receipt	
No:	174834

Transaction #: 188046
 Date of Transaction: 08/23/2000

CUSTOMER: ROADRUNNER PROSPECTO
 BOX 56804
 PHOENIX, AZ 85079

LINE #	QTY	COMMODITY / SUBJECT / ACTION / PRODUCT	REMARKS	UNIT PRICE	TOTAL
1	1	LOCATABLE MINERALS / MINING CLAIMS-ACCOUNTS/UNADJUDICATED / MINING CLAIM MONEY RECEIVED (455)	MAINT 2001 (210)	- n/a -	\$21,000.00
TOTAL:					\$21,000.00

PAYMENT INFORMATION			
1	AMOUNT:	\$21,000.00	POSTMARKED: N/A
	TYPE:	CHECK	RECEIVED: 08/23/2000
	CHECK NO:	4237	
	NAME:	ROADRUNNER PROSPECTO BOX 56804 PHOENIX AZ 85079	

REMARKS

CASE SERIAL NUMBER INFORMATION		
TRNS #	LINE #	CASES
188046	1	AMC38911

This receipt was generated by the automated BLM Collections and Billings System and is a paper representation of a portion of the official electronic record contained therein.

When recorded mail to: 32611
328689
 Name: Roadrunner Prospector's Club
 Address: P.O. Box 56804 328593
 City/State/Zip: Phoenix, AZ. 85079
329388 328302
329318 329013

126405 23254 36282
247112 248793 127466
 RECEIVED
 B.L.M. STATE OFFICE
291104 259812 211542
308433 1999 AUG 19 A 10:32
326772 292924 38911
326754 292017 PHOENIX, ARIZONA

331232 333426 48976 62406 64830
MAINTENANCE FEE PAYMENT IN LIEU OF ASSESSMENT WORK FOR THE UPCOMING ASSESSMENT YEAR BEGINNING SEPTEMBER 1, 1999.

11413 347608 350275 339964 338207

AMC #	Claim Name	County	County Recording Data	Township	Range	Section
36282 ✓	Bedrock #1	Gila	340 453-454	1N	13E	11
36283 ✓	Bedrock #2	Gila	598 690-691	1N	13E	11
127666 ✓	Diamond #1	Gila	598 692-693	1N	13E	14
127668 ✓	Diamond #3	Gila	598 694-695	1N	13E	11
127669 ✓	Diamond #4	Gila	529 222-223	1N	13E	2
127667 ✓	Diamond #2	Gila	598 690-691	1N	13E	14
211542 ✓	The Gamble	Gila	601 997-998	1N	13E	11

74734 76950 82212 89414 92803
344338 344344 344350 95198 96051
345304 300332 335315 196365 258455
334288 280730 281321 313836 174224
235841 236096 191670 170911 157621
142355 30488 129334 126534 244561
112605 102389 314304 314624 316493
321061 327992
327930

ENTERED IN COMPUTER
 11/1/99
[Signature]

The name and address of the owners of the Claim for which this is prepared is
Roadrunner Prospector's Club Inc.
P.O. Box 56804
Phoenix, AZ. 85079

THIS IS NOT A CHANGE OF ADDRESS

Signature: *[Signature]*

STATE OF ARIZONA
 COUNTY OF MARICOPA
 This instrument was acknowledged before me this 19 day of Aug, 1999, by James King
 witness whereof I hereunto set my hand and official seal
[Signature], NOTARY PUBLIC



7 KC

When recorded mail to:

Name: Roadrunner Prospector's Club

Address: P.O. Box 56804

City/State/Zip: Phoenix, AZ. 85079

RECEIVED
B.L.M. STATE OFFICE

1999 AUG 19 A 10: 32

PHOENIX, ARIZONA

MAINTENANCE FEE PAYMENT IN LIEU OF ASSESSMENT WORK FOR THE UPCOMING ASSESSMENT YEAR BEGINNING SEPTEMBER 1, 1999.

AMC #	Claim Name	County	County Recording Data	Town-ship	Range	Section
38911	Diablo Placer	LaPaz	1089 958-959	4N	20W	24,25
232554	Megan Rose	LaPaz	85 16	4N	20W	26
248830	Sleeper	LaPaz	86 102	4N	20W	26
248832	Downstream	LaPaz	86 0567	4N	20W	26
259813	D6 Placer	LaPaz	86 4195	4N	20W	26
259814	Eastside Placer	LaPaz	86 4196	4N	20W	23
259815	Freeway Placer	LaPaz	86 4179	4N	20W	25
292017	C-6 Placer	LaPaz	86 6719	4N	20W	23
292924	CD7 Placer	LaPaz	86 6943	4N	20W	14,15,23

8/2/00
ENTERED IN COMPUTER
11/1/99

The name and address of the owners of the Claim for which this is prepared is

Roadrunner Prospector's Club Inc.

P.O. Box 56804


Phoenix, AZ. 85079

THIS IS NOT A CHANGE OF ADDRESS

STATE OF ARIZONA
COUNTY OF MARICOPA

Signature: [Handwritten Signature]

This instrument was acknowledged before me this 19 day of Aug, 1999, by [Handwritten Name]
In witness whereof I herewith set my hand and official seal.
[Handwritten Signature] . NOTARY PUBLIC



a KC

When recorded mail to:

Name: Roadrunner Prospector's Club

Address: P.O. Box 56804

City/State/Zip: Phoenix, AZ, 85079

RECEIVED
B.L.M. STATE OFFICE

1999 AUG 19 A 10: 32

PHOENIX, ARIZONA

MAINTENANCE FEE PAYMENT IN LIEU OF ASSESSMENT WORK FOR THE UPCOMING ASSESSMENT YEAR BEGINNING SEPTEMBER 1, 1999.

AMC #	Claim Name	County	County Recording Data	Town-Ship	Range	Section
126406 /	La Siesta #2	Maricopa	15049 221-222	7N	3W	30
247112 ✓	Sando	Maricopa	85 0559653	7N	3W	28
291104 ✓	Cass #2	Maricopa	92 0366284	7N	3W	29
308433 \	Ocotillo #1	Maricopa	90 0506459	7N	3W	17 20
308434 /	Ocotillo #2	Maricopa	90 0506460	7N	3W	17,18
326311 \	Carrie #1	Maricopa	93 0174157	7N	3W	31
326312	Carrie #2	Maricopa	93 0174158	7N	3W	31
326313	Carrie #3	Maricopa	93 0174160	7N	3W	30
326314	Carrie #4	Maricopa	93 0174159	7N	3W	30
326315 /	Pennyweight #1	Maricopa	93 0174148	7N	3W	29
326316 /	Pennyweight #2	Maricopa	93 0174156	7N	3W	29
326317	Gold Club #1	Maricopa	93 0174154	7N	4W	13
326318	Gold Club #2	Maricopa	93 0174151	7N	4W	13
326319	Pat	Maricopa	93 0174152	7N	3W	31
326322	Double R	Maricopa	93 0174149	6N	4W	12
326323	Jake #1	Maricopa	93 0174147	7N	3W	29
326324 \	Jake #2	Maricopa	93 0174146	7N	3W	29
326325	Jake #3	Maricopa	93 0174145	7N	3W	29
326326	Ocotillo #3	Maricopa	93 0174155	7N	3W	17
326327 /	Pilgram #1	Maricopa	93 0174153	7N	3W	31
326772 ✓	Range Bull # 1	Maricopa	93 0363063	7N	3W	21
327930 \	Red Bird # 7	Maricopa	93 0897433	7N	3W	17
327931 \	Red Bird # 8	Maricopa	93 0897432	7N	3W	20
328302 \	Red Bird # 9	Maricopa	93 0897431	7N	3W	17
328303 /	Red Bird # 10	Maricopa	93 0819961	7N	3W	17
328698 \	Cass #4	Maricopa	93 0885578	7N	3W	29
328699 \	Cass #5	Maricopa	93 0885577	7N	3W	29
328700 \	Cass #6	Maricopa	93 0885576	7N	3W	29


The name and address of the owners of the Claim for which this is prepared is

Roadrunner Prospector's Club Inc.
P.O. Box 56804
Phoenix, AZ, 85079

THIS IS NOT A CHANGE OF ADDRESS

8/2/00
ENTERED IN COMPUTER
11/1/99

Signature: Paul King (Agent)



of 2
Paul King
Sue King

When recorded mail to:

Name: Roadrunner Prospector's Club

Address: P.O. Box 56804

City/State/Zip: Phoenix, AZ. 85079

RECEIVED
U.S. MAIL
POST OFFICE

1999 AUG 19 A 10:34

PHOENIX, ARIZONA

MAINTENANCE FEE PAYMENT IN LIEU OF ASSESSMENT WORK FOR THE UPCOMING ASSESSMENT YEAR BEGINNING SEPTEMBER 1, 1999.

AMC #	Claim Name	County	County Recording Data	Town-Ship	Range	Section
328701	Cass #7	Maricopa	93 0885575	7N	3W	29
328702	Cass #8	Maricopa	93 0885574	7N	3W	29
329013	Jake #4	Maricopa	94 0021775	7N	3W	29
329020	RR #1	Maricopa	94 0021782	6N	4W	1
329021	RR #2	Maricopa	94 0021783	6N	4W	1
329022	RR #3	Maricopa	94 0021784	6N	4W	1
329023	RR #4	Maricopa	94 0021785	6N	4W	1
329800	Gypsy Moth 1	Maricopa	94 0218517	7N	3W	21
329801	Gypsy Moth 2	Maricopa	94 0218518	7N	3W	21
331233	Red Basin #1	Maricopa	94 0383049	6N	6W	26
333426	La Siesta #1	Maricopa	94 0185054	7N	3W	30
333427	La Siesta #3	Maricopa	94 0185054	7N	3W	30
338207	Seven Grand	Maricopa		7N	4W	25
339964	RR #5	Maricopa	96 0488373	6N	4W	1
339965	RR #6	Maricopa	96 0488374	6N	4W	1
350275	Gold Bug	Maricopa	98 0535738	6N	6W	26
350276	Gold Master	Maricopa	98 0535739	6N	6W	26
350277	Mine Lab	Maricopa	98 0535740	6N	6W	26
350278	Lobo	Maricopa	98 0535741	6N	6W	26
350279	Webster Mine	Maricopa	98 0535742	6N	6W	26
350280	Whistler	Maricopa	98 0535743	6N	6W	26
350281	Wickenburg	Maricopa	98 0535744	6N	6W	26


8/2/00
ENTERED IN COMPUTER
11/1/99

The name and address of the owners of the Claim for which this is prepared is

Roadrunner Prospector's Club Inc.
P.O. Box 56804
Phoenix, AZ. 85079

THIS IS NOT A CHANGE OF ADDRESS

Signature: [Handwritten Signature]



STATE OF ARIZONA
COUNTY OF MARICOPA

This instrument was acknowledged before me this 19 day of August, 1999, by [Handwritten Name] in witness whereof I herewith set my hand and official seal.
[Handwritten Signature], NOTARY PUBLIC

22 KC

When recorded mail to:

Name: Roadrunner Prospector's Club

Address: P.O. Box 56804

City/State/Zip: Phoenix, AZ. 85079

RECEIVED
B.L.M. STATE OFFICE

1999 AUG 19 A 10: 34

PHOENIX, ARIZONA
MAINTENANCE FEE PAYMENT IN LIEU OF ASSESSMENT WORK FOR THE UPCOMING
ASSESSMENT YEAR BEGINNING SEPTEMBER 1, 1999.

AMC #	Claim Name	County	County Recording Data	Town-ship	Range	Section
347608	Johnnie Lee	Pima	10610 574	19 S	16E	28
347609	Tom's Place	Pima	10610 578	19 S	16E	28

L 8/2/00
ENTERED IN COMPUTER
11/1/99
[Signature]

The name and address of the owners of the Claim for which this is prepared is

Roadrunner Prospector's Club Inc.

P.O. Box 56804

Phoenix, AZ. 85079

THIS IS NOT A CHANGE OF ADDRESS

2 KC

Signature: [Handwritten Signature]


STATE OF ARIZONA
COUNTY OF MARICOPA } ss.

This instrument was acknowledged before me this 19 day of

Aug 1999 by [Handwritten Name]

In witness whereof I have set my hand and official seal

[Handwritten Signature], NOTARY PUBLIC



When recorded mail to:

Name: Roadrunner Prospector's Club

Address: P.O. Box 56804

City/State/Zip: Phoenix, AZ. 85079

RECEIVED
B.L.M. STATE OFFICE

1999 AUG 19 A 10:34

PHOENIX, ARIZONA

MAINTENANCE FEE PAYMENT IN LIEU OF ASSESSMENT WORK FOR THE UPCOMING ASSESSMENT YEAR BEGINNING SEPTEMBER 1, 1999.

AMC #	Claim Name	County	County Recording Data	Township	Range	Section
326754	Keystone #1	Pinal	1922 836	5S	15E	4
326755	Keystone #2	Pinal	1922 838	5S	15E	4
326756	Keystone #3	Pinal	1922 840	5S	15E	4
326757	Keystone #4	Pinal	1922 842	5S	15E	4
326758	Keystone #5	Pinal	1922 844	5S	15E	4
326759	Keystone #6	Pinal	1922 846	5S	15E	4
326760	Keystone #7	Pinal	1922 848	5S	15E	4
326761	Keystone #8	Pinal	1922 850	5S	15E	4
326762	Keystone #9	Pinal	1922 852	5S	15E	4
326763	Keystone #10	Pinal	1922 854	5S	15E	4
326764	Keystone #11	Pinal	1922 856	5S	15E	4
326765	Keystone #12	Pinal	1922 858	5S	15E	4
326766	Keystone #13	Pinal	1922 860	5S	15E	4
326767	Keystone #14	Pinal	1922 862	5S	15E	4
326768	Keystone #15	Pinal	1922 864	4S	15E	33
326769	Keystone #16	Pinal	1922 866	4S	15E	33
326770	Keystone #17	Pinal	1922 868	4S	15E	33
326771	Keystone #18	Pinal	1922 870	4S	15E	33

8/2/00
ENTERED IN COMPUTER

11/1/99

18 KC

The name and address of the owners of the Claim for which this is prepared is

Roadrunner Prospector's Club Inc.

P.O. Box 56804

Phoenix, AZ. 85079

THIS IS NOT A CHANGE OF ADDRESS


Signature:

Wendy King (Agent)

STATE OF ARIZONA
COUNTY OF MARICOPA

This instrument was acknowledged before me this 19 day of August, 1999.

In witness whereof I have with set my hand and official seal



Susan C. Farris, NOTARY PUBLIC

When recorded mail to:

Name: Roadrunner Prospector's Club

Address: P.O. Box 56804

City/State/Zip: Phoenix, AZ, 85079

RECEIVED
B.L.M. STATE OFFICE

1999 AUG 19 A 10: 34

PHOENIX, ARIZONA

MAINTENANCE FEE PAYMENT IN LIEU OF ASSESSMENT WORK FOR THE UPCOMING ASSESSMENT YEAR BEGINNING SEPTEMBER 1, 1999.

AMC #	Claim Name	County	County Recording Data	Township	Range	Section
11413	Wednesday Hope #4	Yavapai	1015 726	9.5N 10N	2E 2E	20 32
48976	Aquarius #1	Yavapai	0801 192	10N	2E	7
48977	Aquarius #3	Yavapai	0801 194	10N	2E	7, 18
48978	Aquarius #4	Yavapai	0801 195	10N	2E	18
62606	Aquarius #2	Yavapai	1001 437	10N	2E	7
64830	Cat Claw	Yavapai	0912 239	9N	4W	6
74734	Sharon Lee #1	Yavapai	0912 397	11N	1E	35, 36
74735	Sharon Lee #2	Yavapai	0912 398	11N	1E	35
74736	Sharon Lee #3	Yavapai	0912 399	10N	1E	2
74737	Sharon Lee #4	Yavapai	0912 400	10N	1E	1, 2
76951	Merciful Heavens #2	Yavapai	0956 72	12N 11N	1W 1W	33 4
82213	Bean Bag #1	Yavapai	0965 338	12N	1W	28
89414	Bean Bag #2	Yavapai	1249 413	12N	1W	28
89420	Wolf 1	Yavapai	0961 673	11.5N	1E	31
89421	Wolf 2	Yavapai	0961 674	11.5N	1E	31
89422	Wolf 3	Yavapai	0961 675	11.5N	1E	31
89423	Wolf 4	Yavapai	0961 676	11.5N	1E	31
92803	Goodwin #1	Yavapai	1058 779	12N	1W	28, 33
95198	Gold Palace I	Yavapai	1256 447-448	12N	1W	19
95199	Gold Palace II	Yavapai	1256 450-451	12N	1W	19
95200	Gold Palace III	Yavapai	1256 453-454	12N	1W	19
95201	Gold Palace IV	Yavapai	1256 456-457	12N	1W	19
95202	Gold Palace V	Yavapai	1256 459-460	12N	1W	19
95203	More Than Lot Of Rock	Yavapai	1256 462-463	12N	1W	19
95204	Lots Of Rock	Yavapai	1256 465-466	12N	1W	19
95205	Gold Palace VIII	Yavapai	1256 468-469	12N	1W	30

The name and address of the owners of the Claim for which this is prepared is

Roadrunner Prospector's Club Inc.
P.O. Box 56804
Phoenix, AZ, 85079

THIS IS NOT A CHANGE OF ADDRESS

ENTERED IN COMPUTER


11/1/99 ✓ not entered on 11/1/99

STATE OF ARIZONA
COUNTY OF MARICOPA

This instrument was acknowledged before me this 19 day of August 1999 by Susan C. Farris in witness whereof I hereunto set my hand and official seal
Susan C. Farris, NOTARY PUBLIC

Signature:

[Handwritten Signature]



8/2/00 - all except AMC 89414
25 KC

When recorded mail to:

Name: Roadrunner Prospector's Club

Address: P.O. Box 56804

City/State/Zip: Phoenix, AZ. 85079

RECEIVED
B.L.M. STATE OFFICE

1999 AUG 19 A 10:34

PHOENIX, ARIZONA

MAINTENANCE FEE PAYMENT IN LIEU OF ASSESSMENT WORK FOR THE UPCOMING ASSESSMENT YEAR BEGINNING SEPTEMBER 1, 1999.

AMC #	Claim Name	County	County Recording Data	Township	Range	Section
344343	Tres Creeks	Yavapai	3353 491-492	7N	2W	10
344344	Bitter Creek Stage Stop	Yavapai	3353 461-462	7N	2W	9
344345	Dos Creeks	Yavapai	3353 463-464	7N	2W	9
344346	Grand View	Yavapai	3353 465-466	7N	2W	9
344347	Patty Lou	Yavapai	3353 467-468	7N	2W	9
344348	Up There	Yavapai	3353 469-470	7N	2W	9
344349	Wild Burro	Yavapai	3353 471-472	7N	2W	9
344350	Bitter Creek Flats	Yavapai	3353 473-474	7N	2W	11
344351	Champie	Yavapai	3353 475-476	8N	1W	28
344352	Horseshoe Bend	Yavapai	3353 477-478	8N	1W	28
344353	Red Creek	Yavapai	3353 479-480	8N	1W	28
345304	Resort # 1	Yavapai	3426 885-002	8N	1W	23
345305	Resort # 2	Yavapai	3426 885-002	8N	1W	23

8/2/00
ENTERED IN COMPUTER
11/1/99

The name and address of the owners of the Claim for which this is prepared is

Roadrunner Prospector's Club Inc.

P.O. Box 56804

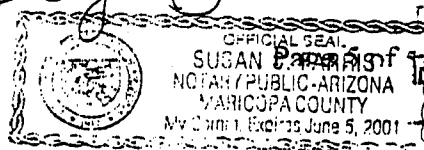
Phoenix, AZ. 85079

THIS IS NOT A CHANGE OF ADDRESS

13 KC

Signature: [Handwritten Signature]

STATE OF ARIZONA
COUNTY OF MARICOPA } ss.



This instrument was acknowledged before me this 19 day of Aug, 1999, by [Handwritten Name] in witness whereof I herewith set my hand and official seal
[Handwritten Signature], NOTARY PUBLIC

When recorded mail to:

Name: Roadrunner Prospector's Club

Address: P.O. Box 56804

City/State/Zip: Phoenix, AZ. 85079

RECEIVED
S.L.M. STATE OFFICE

1999 AUG 19 A 10:34

PHOENIX, ARIZONA

MAINTENANCE FEE PAYMENT IN LIEU OF ASSESSMENT WORK FOR THE UPCOMING ASSESSMENT YEAR BEGINNING SEPTEMBER 1, 1999.

AMC #	Claim Name	County	County Recording Data	Town-ship	Range	Section
328691	Calf #3	Yavapai	2746 691	8N	1W	10
328692	Calf #4	Yavapai	2746 693	8N	1W	10
328693	Calf #5	Yavapai	2746 695	8N	1W	10
328694	D. Udder 7	Yavapai	2746 697	8N	1W	23
328695	D. Udder 8	Yavapai	2746 699	8N	1W	23
328696	D. Udder 9	Yavapai	2746 701	8N	1W	14
328703	CeeDee #1	Yavapai	2746 703	8N	1W	5
328704	CeeDee #5	Yavapai	2746 705	8N	1W	5
328705	Genes Dream	Yavapai	2746 707-708	9.5N	2E	20.21
329318	Blasted Flats	Yavapai	2777 216	11N	1W	4
329388	Bad Luck	Yavapai	2780 912-913	12N	1W	14 23
329389	No Luck	Yavapai	2780 914-915	12N	1W	23
329390	Good Luck	Yavapai	2780 916-917	12N	1W	23 24
329391	Great Luck	Yavapai	2780 918-919	12N	1W	24
329392	Clinton	Yavapai	2780 920-921	12N	1W	30
				12N	2W	25
329393	Clyde	Yavapai	2780 922-923	12N	1W	30
				12N	2W	25
329394	Bonny	Yavapai	2780 924-925	2N	1W	30
335315	Lady Bug	Yavapai	3072 835-003	13N	2W	33
336288	Brave #1	Yavapai	3124 365-366	10N	2W	6
336289	Brave #2	Yavapai	3124 367-368	10N	2W	6
336290	Brave #3	Yavapai	3124 369-370	10N	2W	6
336291	Brave #4	Yavapai	3124 371-372	10N	2W	6
344338	Ambush Canyon	Yavapai	3353 481-482	7N	2W	10
344339	Hideout	Yavapai	3353 483-484	7N	2W	10
344340	Hold-up Creek	Yavapai	3353 485-486	7N	2W	10
344341	Picnic Placer	Yavapai	3353 487-488	7N	2W	10
344342	Katti's Place	Yavapai	3353 489-490	7N	2W	11

The name and address of the owners of the Claim for which this is prepared is

Roadrunner Prospector's Club Inc.
P.O. Box 56804
Phoenix, AZ. 85079

THIS IS NOT A CHANGE OF ADDRESS


8/12/00 all except AMC 329318
ENTERED IN COMPUTER
11/1/99 not entered on 27KC

STATE OF ARIZONA
COUNTY OF MARICOPA

This instrument was acknowledged before me this 19 day of

in witness whereof I have set my hand and official

Signature: [Handwritten Signature]



[Handwritten Signature] NOTARY

When recorded mail to:

Name: Roadrunner Prospector's Club

Address: P.O. Box 56804

City/State/Zip: Phoenix, AZ, 85079

RECEIVED
B.L.M. STATE OFFICE

1999 AUG 19 A 10:34

PHOENIX, ARIZONA

MAINTENANCE FEE PAYMENT IN LIEU OF ASSESSMENT WORK FOR THE UPCOMING ASSESSMENT YEAR BEGINNING SEPTEMBER 1, 1999.

AMC #	Claim Name	County	County Recording Data	Township	Range	Section
258457	Turkey Buzzard #3	Yavapai	1838 874	11N	3E	30
258458	Turkey Buzzard #4	Yavapai	1838 876	11N	3E	30
280730	Camp #1	Yavapai	2016 295	12N	1W	28,33
280731	Camp #2	Yavapai	2017 343-344	12N	1W	33
281321	Camp #3	Yavapai	2017 952	12N	1W	28
281322	Camp #4	Yavapai	2017 954	12N	1W	28
300332	Wolf 5	Yavapai	2208 526-527	11.5N	1E	31
300333	Wolf 6	Yavapai	2208 524-525	11N	1E	6
313839	RR Humbug #1	Yavapai	2352 464	8N	1E	31
313840	RR Humbug #2	Yavapai	2352 401	8N	1E	31
314304	Oro De Valenzuela	Yavapai	3436 378-002	11N	1E	14
314631	RR Humbug #3	Yavapai	2360 845	8N	1E	29,30,31
316493	Aquarius Extension	Yavapai	2402 767	10N	2E	18
321061	Lefty #2	Yavapai	2479 560-561	8N	1E	30
327992	Hidden Treasure	Yavapai	2702 537-538	12N	2W	25,30,36
328593	CeeDee #2	Yavapai	2742 961	8N	1W	5
328594	CeeDee #3	Yavapai	2742 963	8N	1W	5
328595	CeeDee #4	Yavapai	2742 965	8N	1W	5
328597	CeeDee #7	Yavapai	2742 969	8N	1W	4
328598	CeeDee #8	Yavapai	2742 971	8N	1W	4
328600	D. Udder 2	Yavapai	2742 975	8N	1W	14
328601	D. Udder 3	Yavapai	2742 977	8N	1W	14
328602	D. Udder 4	Yavapai	2742 979	8N	1W	14
328603	D. Udder 5	Yavapai	2742 981	8N	1W	23
328604	D. Udder 6	Yavapai	2742 983	8N	1W	23
328605	Burro #1	Yavapai	2742 988-989	12N	1W	33
328606	Burro #2	Yavapai	2742 986-978	11N	1W	4
328690	Caif #2	Yavapai	2746 689	8N	1W	10

The name and address of the owners of the Claim for which this is prepared is

8/2/00
ENTERED IN COMPUTER
8/1/99

Roadrunner Prospector's Club Inc.

P.O. Box 56804


Phoenix, AZ, 85079

THIS IS NOT A CHANGE OF ADDRESS

Signature: *[Handwritten Signature]*

STATE OF ARIZONA
COUNTY OF MARICOPA

8/19/99
Jared King
NOTARY PUBLIC



28 KC

When recorded mail to:

Name: Roadrunner Prospector's Club

Address: P.O. Box 56804

City/State/Zip: Phoenix, AZ. 85079

RECEIVED
S.L.M. CLERK OF COURSE OFFICE

1999 AUG 19 A 10:34

PHOENIX, ARIZONA

MAINTENANCE FEE PAYMENT IN LIEU OF ASSESSMENT WORK FOR THE UPCOMING ASSESSMENT YEAR BEGINNING SEPTEMBER 1, 1999.

AMC #	Claim Name	County	County Recording Data	Township	Range	Section
96051	JDR 1	Yavapai	1267 825-826	12.5N	2W	21
96052	JDR 2	Yavapai	1267 827-828	12.5N	2W	21
96053	JDR 3	Yavapai	1267 829-830	12.5N 13N	2W 2W	21 33
102389	Mandella 2 & 3	Yavapai	1293 289-290	10N	2E	30
112605	Laura Kay #1	Yavapai	1331 563-565	10N	1E	12,13
112606	Janet Lynn #2	Yavapai	1331 561	10N	1E	12,13
126534	Mandella 6	Yavapai	1371 335-336	10N	2E	31
126535	Mandella 7	Yavapai	1437 985	10N	2E	30
126536	Mandella 8	Yavapai	1371 339-340	10N	2E	30
126537	Mandella 9	Yavapai	1371 341-342	10N	2E	30
126538	Mandella 10	Yavapai	1371 343-344	10N	2E	31
129334	Mandella 12	Yavapai	1376 706-708	10N	2E	30
130489	Protecto #2	Yavapai	1381 826-827	12N	1W	33
142356	Donkey Mine #4	Yavapai	1422 292-293	12N	1W	33
157621	Mandella 14	Yavapai	1436 981-982	10N	2E	30
170911	Wednesday Hope #1	Yavapai	1467 691	10N	2E	31
174224	Big Rock #1	Yavapai	1469 76-77	12N	1W	12,11
174225	Big Rock #2	Yavapai	1469 78-79	12N	1W	10
191670	Roadrunner #1	Yavapai	1514 754-755	12.5N	1W	25
191671	Roadrunner #2	Yavapai	1514 756-757	12.5N	1W	25
196365	Turkey Buzzard #1	Yavapai	1529 712	11N	3E	30
235841	Betty 4	Yavapai	1713 778	12N	1W	14
235842	Betty 5	Yavapai	1713 780	12N	1W	14
236096	Gary's Place #1A	Yavapai	1714 194	12N	1W	14
244561	Gold Dust #2	Yavapai	1781 512	11N	3E	30
258455	Turkey Buzzard Ext.	Yavapai	1838 870	11N	3E	30
258456	Turkey Buzzard #2	Yavapai	1838 872	11N	3E	30


The name and address of the owners of the Claim for which this is prepared is:

Roadrunner Prospector's Club Inc.
P.O. Box 56804
Phoenix, AZ. 85079

THIS IS NOT A CHANGE OF ADDRESS

Signature:

Paul King (Agent)



8/21/00
ENTERED IN COMPUTER

11/1/99
jc

2a/c

Paul King
8-1-99

UNITED STATES
DEPARTMENT OF THE INTERIOR
BUREAU OF LAND MANAGEMENT

RECEIPT AND ACCOUNTING ADVICE

NO. 2296872
08/10/88

Subject: LEASE MAINTENANCE FEE 0000

Applicant: BUREAU OF LAND MANAGEMENT
1015 N. 1ST ST
DENVER, CO 80202

Remitter:

Assignor:

LEASE MANAGEMENT DATA									
<input type="checkbox"/> NEW <input type="checkbox"/> UPDATE <input type="checkbox"/> PAYMENT									
ORIGINAL SERIAL NO.	ASG.	TYPE	ST.	CTY.	FUND SYMBOL			ACRES/UNITS	RATE
AMOUNT	ANV. DATE	EXP. DATE	BILL CYC.	S/C	DISTRICT	NEXT BILL	MISC. DATA	U of M	ACTUAL UNITS
ASSIGNMENT SERIAL NO.	ASG.	TYPE	ST.	CTY.	FUND SYMBOL			ACRES/UNITS	RATE
AMOUNT	ANV. DATE	EXP. DATE	BILL CYC.	S/C	DISTRICT	NEXT BILL	MISC. DATA	U of M	ACTUAL UNITS

APPLY REMITTANCE			
ACTION	FUND SYMBOL	CTY.	AMOUNT
FILING FEE			
RENTAL			
UNEARNED			
REFUND			
TOTAL			
AMOUNT DUE			

Remarks:

BY:

DATE:

- Lease in Escrow?
- KGS?
- Auto Escalates?
- Auto Renew?
- Of Interest?
- Operating Rights?
- Operator
- Bond Filed?

FOR MMS USE ONLY

BILLEE	FOREST REFUGE
NUMBER	
OCS SECTION	
CODE	

292424 92803 248193 347608
 24051 23154
 129333 292017
 95193
 38911 329013
 30282 -33122
 127004 329800
 211542 339964
 11413
 12374 333426
 62606 350275
 124534 130436 142355 157421 170911 174374

When recorded mail to:

Name: Roadrunner Prospector's Club
 Address: P.O. Box 56804
 City/State/Zip: Phoenix, AZ. 85079

**MAINTENANCE FEE PAYMENT IN LIEU OF ASSESSMENT WORK FOR THE
 UPCOMING ASSESSMENT YEAR BEGINNING SEPTEMBER 1, 1998.**

AMC #	Claim Name	County	County Data	Township	Range	Section
126406	La Siesta #2	Maricopa	15049 221-222	7N	3W	30
247112	Sando	Maricopa	85 0559653	7N	3W	28
291104	Cass #2	Maricopa	92 0366284	7N	3W	29
308433	Ocotillo #1	Maricopa	90 0506459	7N	3W	17 20
308434	Ocotillo #2	Maricopa	90 0506460	7N	3W	17,18
326311	Carrie #1	Maricopa	93 0174157	7N	3W	31
326312	Carrie #2	Maricopa	93 0174158	7N	3W	31
326313	Carrie #3	Maricopa	93 0174160	7N	3W	30
326314	Carrie #4	Maricopa	93 0174159	7N	3W	30
326315	Pennyweight #1	Maricopa	93 0174148	7N	3W	29
326316	Pennyweight #2	Maricopa	93 0174156	7N	3W	29
326317	Gold Club #1	Maricopa	93 0174154	7N	4W	13
326318	Gold Club #2	Maricopa	93 0174151	7N	4W	13
326319	Pat	Maricopa	93 0174152	7N	3W	31
326322	Double R	Maricopa	93 0174149	6N	4W	12
326323	Jake #1	Maricopa	93 0174147	7N	3W	29
326324	Jake #2	Maricopa	93 0174146	7N	3W	29
326325	Jake #3	Maricopa	93 0174145	7N	3W	29
326326	Ocotillo #3	Maricopa	93 0174155	7N	3W	17
326327	Pilgram #1	Maricopa	93 0174153	7N	3W	31
326772	Range Bull # 1	Maricopa	93 0363063	7N	3W	21
328698	Cass #4	Maricopa	93 0885578	7N	3W	29
328699	Cass #5	Maricopa	93 0885577	7N	3W	29
328700	Cass #6	Maricopa	93 0885576	7N	3W	29
328701	Cass #7	Maricopa	93 0885575	7N	3W	29
328702	Cass #8	Maricopa	93 0885574	7N	3W	29

235841
 234096
 244561
 258455
 280730
 281351
 300335
 313834
 323593
 327992
 330288
 335315
 314026
 314304
 321061
 344350
 344344
 344338
 345304
 328302
 327930
 316493
 329318

VERIFIED

12/15/98

ENTERED IN COMPUTER


The name and address of the owners of the Claim for which this is prepared is

Roadrunner Prospector's Club Inc.
P.O. Box 56804
Phoenix, AZ. 85079

THIS IS NOT A CHANGE OF ADDRESS

Signature:

Paul King Agent
Christalena st 25/98



PHOENIX, ARIZONA

1998 AUG 27 P 2:38

RECEIVED B. M. STATE OFFICE

26

When recorded mail to:

Name: Roadrunner Prospector's Club
Address: P.O. Box 56804
City/State/Zip: Phoenix, AZ. 85079

**MAINTENANCE FEE PAYMENT IN LIEU OF ASSESSMENT WORK FOR THE
UPCOMING ASSESSMENT YEAR BEGINNING SEPTEMBER 1, 1998.**

AMC #	Claim Name	County	County Data	Town-ship	Range	Section
329013	Jake #4	Maricopa	94 0021775	7N	3W	29
329020	RR #1	Maricopa	94 0021782	6N	4W	1
329021	RR #2	Maricopa	94 0021783	6N	4W	1
329022	RR #3	Maricopa	94 0021784	6N	4W	1
329023	RR #4	Maricopa	94 0021785	6N	4W	1
339964	RR #5	Maricopa	96 0488373	6N	4W	1
339965	RR #6	Maricopa	96 0488374	6N	4W	1
329800	Gypsy Moth 1	Maricopa	94 0218517	7N	3W	21
329801	Gypsy Moth 2	Maricopa	94 0218518	7N	3W	21
331233	Red Basin #1	Maricopa	94 0383049	6N	6W	26
333426	La Siesta #1	Maricopa	94 0185054	7N	3W	30
333427	La Siesta #3	Maricopa	94 0185055	7N	3W	30
350275	Gold Bug	Maricopa	98 0535738	6N	6W	26
350276	Gold Master	Maricopa	98 0535739	6N	6W	26
350277	Mine Lab	Maricopa	98 0535740	6N	6W	26
350278	Lobo	Maricopa	98 0535741	6N	6W	26
350279	Webster Mine	Maricopa	98 0535742	6N	6W	26
350280	Whistler	Maricopa	98 0535743	6N	6W	26
350281	Wickenburg	Maricopa	98 0535744	6N	6W	26

VERIFIED
8/25/98

RECEIVED
BLM ARIZONA STATE OFFICE
1998 AUG 27 P 2:38
ARIZONA

The name and address of the owners of the Claim for which this is prepared is
Roadrunner Prospector's Club Inc.
P.O. Box 56804
Phoenix, AZ. 85079 THIS IS NOT A CHANGE OF ADDRESS

Signature: *Nancy King Coant*
Granddaddy 8/25/98



ENTERED IN COMPUTER
11/10/98 Z

2 of 2
19

When recorded mail to:

Name: Roadrunner Prospector's Club

Address: P.O. Box 56804

City/State/Zip: Phoenix, AZ. 85079

**MAINTENANCE FEE PAYMENT IN LIEU OF ASSESSMENT WORK FOR THE
UPCOMING ASSESSMENT YEAR BEGINNING SEPTEMBER 1, 1998.**

AMC #	Claim Name	County	County Data	Town-ship	Range	Section
326754	Keystone #1	Pinal	1922 836	5S	15E	4
326755	Keystone #2	Pinal	1922 838	5S	15E	4
326756	Keystone #3	Pinal	1922 840	5S	15E	4
326757	Keystone #4	Pinal	1922 842	5S	15E	4
326758	Keystone #5	Pinal	1922 844	5S	15E	4
326759	Keystone #6	Pinal	1922 846	5S	15E	4
326760	Keystone #7	Pinal	1922 848	5S	15E	4
326761	Keystone #8	Pinal	1922 850	5S	15E	4
326762	Keystone #9	Pinal	1922 852	5S	15E	4
326763	Keystone #10	Pinal	1922 854	5S	15E	4
326764	Keystone #11	Pinal	1922 856	5S	15E	4
326765	Keystone #12	Pinal	1922 858	5S	15E	4
326766	Keystone #13	Pinal	1922 860	5S	15E	4
326767	Keystone #14	Pinal	1922 862	5S	15E	4
326768	Keystone #15	Pinal	1922 864	4S	15E	33
326769	Keystone #16	Pinal	1922 866	4S	15E	33
326770	Keystone #17	Pinal	1922 868	4S	15E	33
326771	Keystone #18	Pinal	1922 870	4S	15E	33

VERIFIED
8/12/98
D

The name and address of the owners of the Claim for which this is prepared is

Roadrunner Prospector's Club Inc.

P.O. Box 56804

Phoenix, AZ. 85079

THIS IS NOT A CHANGE OF ADDRESS

PHOENIX, ARIZONA

1998 AUG 21 P 2:38

RECEIVED
BLM ARIZONA STATE OFFICE

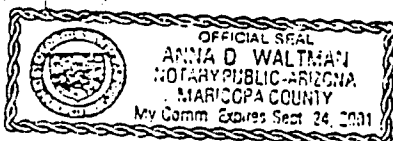
Signature:

Walt King Agent
Anna D. Waltman 8/25/98

1 of 1

ENTERED IN COMPUTER

11/10/98



18

When recorded mail to:

Name: Roadrunner Prospector's Club

Address: P.O. Box 56804

City/State/Zip: Phoenix, AZ. 85079

**MAINTENANCE FEE PAYMENT IN LIEU OF ASSESSMENT WORK FOR THE
UPCOMING ASSESSMENT YEAR BEGINNING SEPTEMBER 1, 1998.**

AMC #	Claim Name	County	County Data	Town- ship	Range	Section
347608 ✓	Johnnie Lee	Pima	10610 574	19 S	16E	28
347609 ✓	Tom's Place	Pima	10610 578	19 S	16E	28

PHOENIX, ARIZONA

1998 AUG 21 P 2:39

RECEIVED
B.L.M. AZ STATE OFFICE

8/25/98
VERIFIED

The name and address of the owners of the Claim for which this is prepared is

Roadrunner Prospector's Club Inc.

P.O. Box 56804

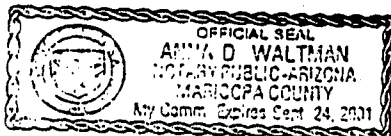
Phoenix, AZ. 85079

THIS IS NOT A CHANGE OF ADDRESS

Signature:

Wendy King Agent
Chris Waltman 8/25/98

1 of 1



ENTERED IN COMPUTER

11/10/98 L

2/28

When recorded mail to:

Name: Roadrunner Prospector's Club

Address: P.O. Box 56804

City/State/Zip: Phoenix, AZ. 85079

**MAINTENANCE FEE PAYMENT IN LIEU OF ASSESSMENT WORK FOR THE
UPCOMING ASSESSMENT YEAR BEGINNING SEPTEMBER 1, 1998.**

AMC #	Claim Name	County	County Data	Township	Range	Section
38911	Diablo Placer	LaPaz	1089 958-959	4N	20W	24,25
232554	Megan Rose	LaPaz	85 16	4N	20W	26
248830	Sleeper	LaPaz	86 102	4N	20W	26
248832	Downstream	LaPaz	86 0567	4N	20W	26
259813	D6 Placer	LaPaz	86 4195	4N	20W	26
259814	Eastside Placer	LaPaz	86 4196	4N	20W	23
259815	Freeway Placer	LaPaz	86 4179	4N	20W	25
292017	C-6 Placer	LaPaz	86 6719	4N	20W	23
292924	CD7 Placer	LaPaz	86 6943	4N	20W	14,15,23

8615121
VERIFIED

RECEIVED
BLM. ARIZONA STATE OFFICE
PHOENIX, ARIZONA
1998 AUG 27 P 2:39

The name and address of the owners of the Claim for which this is prepared is

Roadrunner Prospector's Club Inc.
P.O. Box 56804
Phoenix, AZ. 85079

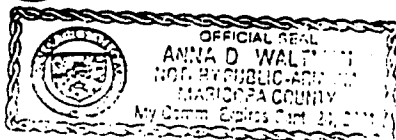
THIS IS NOT A CHANGE OF ADDRESS

Signature: Anna D. Walt
Anna D. Walt 8/25/98

1 of 1

ENTERED IN COMPUTER

11/10/98 L



9

When recorded mail to:

Name: Roadrunner Prospector's Club

Address: P.O. Box 56804

City/State/Zip: Phoenix, AZ. 85079

**MAINTENANCE FEE PAYMENT IN LIEU OF ASSESSMENT WORK FOR THE
UPCOMING ASSESSMENT YEAR BEGINNING SEPTEMBER 1, 1998.**

AMC #	Claim Name	County	County Data		Town-ship	Range	Section
36282	Bedrock #1	Gila	340	453-454	1N	13E	11
36283	Bedrock #2	Gila	598	690-691	1N	13E	11
127666	Diamond #1	Gila	598	692-693	1N	13E	14
127668	Diamond #3	Gila	598	694-695	1N	13E	11
127669	Diamond #4	Gila	529	222-223	1N	13E	2
127667	Diamond #2	Gila	598	690-691	1N	13E	14
211542	The Gamble	Gila	601	997-998	1N	13E	11

PHOENIX, ARIZONA

1998 AUG 21 P 2: 39

RECEIVED
BLM, ARIZONA STATE OFFICE

VERIFIED

86/15/10
20/15/98

The name and address of the owners of the Claim for which this is prepared is

Roadrunner Prospector's Club Inc.

P.O. Box 56804


Phoenix, AZ. 85079

THIS IS NOT A CHANGE OF ADDRESS

Signature:

Paul King August

Chris Walker 8/25/98



ENTERED IN COMPUTER
11/10/98 L

1 of 1

①

When recorded mail to:

Name: Roadrunner Prospector's Club
Address: P.O. Box 56804
City/State/Zip: Phoenix, AZ. 85079

**MAINTENANCE FEE PAYMENT IN LIEU OF ASSESSMENT WORK FOR THE
UPCOMING ASSESSMENT YEAR BEGINNING SEPTEMBER 1, 1998.**

AMC #	Claim Name	County	County Data	Town-ship	Range	Section
11413	Wednesday Hope #4	Yavapai	1015 726	9.5N 10N	2E 2E	20 32
48976	Aquarius #1	Yavapai	0801 192	10N	2E	7
48977	Aquarius #3	Yavapai	0801 194	10N	2E	7 18
48978	Aquarius #4	Yavapai	0801 195	10N	2E	18
62606	Aquarius #2	Yavapai	1001 437	10N	2E	7
64830	Cat Claw	Yavapai	0912 239	9N	4W	6
74734	Sharon Lee #1	Yavapai	0912 397	11N	1E	35,36
74735	Sharon Lee #2	Yavapai	0912 398	11N	1E	35
74736	Sharon Lee #3	Yavapai	0912 399	10N	1E	2
74737	Sharon Lee #4	Yavapai	0912 400	10N	1E	1,2
76951	Merciful Heavens #2	Yavapai	0956 72	12N 11N	1W 1W	33 4
82213	Bean Bag #1	Yavapai	0965 338	12N	1W	28
89414	Bean Bag #2	Yavapai	1249 413	12N	1W	28
89420	Wolf 1	Yavapai	0961 673	11.5N	1E	31
89421	Wolf 2	Yavapai	0961 674	11.5N	1E	31
89422	Wolf 3	Yavapai	0961 675	11.5N	1E	31
89423	Wolf 4	Yavapai	0961 676	11.5N	1E	31
92803	Goodwin #1	Yavapai	1058 779	12N	1W	28 33

85/25/1/1
VERIFIED

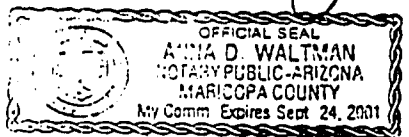
RECEIVED
1998 AUG 27 P 2:39
BIRMINGHAM OFFICE
PROPERTY ARIZONA

The name and address of the owners of the Claim for which this is prepared is

Roadrunner Prospector's Club Inc.
P.O. Box 56804
Phoenix, AZ. 85079

THIS IS NOT A CHANGE OF ADDRESS

Signature: Paul King Agent



Arina Waltman 8/25/98

ENTERED IN OFFICE
11/10/98

18
138

When recorded mail to:

Name: Roadrunner Prospector's Club
Address: P.O. Box 56804
City/State/Zip: Phoenix, AZ. 85079

**MAINTENANCE FEE PAYMENT IN LIEU OF ASSESSMENT WORK FOR THE
UPCOMING ASSESSMENT YEAR BEGINNING SEPTEMBER 1, 1998.**

AMC #	Claim Name	County	County Data	Township	Range	Section
95198	Gold Palace I	Yavapai	1256 447-448	12N	1W	19
95199	Gold Palace II	Yavapai	1256 450-451	12N	1W	19
95200	Gold Palace III	Yavapai	1256 453-454	12N	1W	19
95201	Gold Palace IV	Yavapai	1256 456-457	12N	1W	19
95202	Gold Palace V	Yavapai	1256 459-460	12N	1W	19
95203	More Than Lot Of Rock	Yavapai	1256 462-463	12N	1W	19
95204	Lots Of Rock	Yavapai	1256 465-466	12N	1W	19
95205	Gold Palace VIII	Yavapai	1256 468-469	12N	1W	30
96051	JDR 1	Yavapai	1267 825-826	12.5N	2W	21
96052	JDR 2	Yavapai	1267 827-828	12.5N	2W	21
96053	JDR 3	Yavapai	1267 829-830	12.5N 13N	2W 2W	21 33
102389	Mandella 2 & 3	Yavapai	1293 289-290	10N	2E	30
112605	Laura Kay #1	Yavapai	1331 563-565	10N	1E	12.13
112606	Janet Lynn #2	Yavapai	1331 561	10N	1E	12.13
126534	Mandella 6	Yavapai	1371 335-336	10N	2E	31
126535	Mandella 7	Yavapai	1437 985	10N	2E	30
126536	Mandella 8	Yavapai	1371 339-340	10N	2E	30
126537	Mandella 9	Yavapai	1371 341-342	10N	2E	30
126538	Mandella 10	Yavapai	1371 343-344	10N	2E	31
129334	Mandella 12	Yavapai	1376 706-708	10N	2E	30
130489	Protecto #2	Yavapai	1381 826-827	12N	1W	33
142356	Donkey Mine #4	Yavapai	1422 292-293	12N	1W	33
157621	Mandella 14	Yavapai	1436 981-982	10N	2E	30

8/15/98
VERIFIED

PHOENIX, ARIZONA

1998 AUG 27 P 2:39

RECEIVED
BILLING STATE OFFICE

The name and address of the owners of the Claim for which this is prepared is

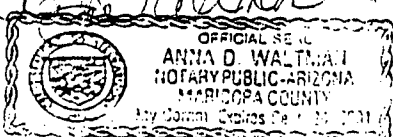
Roadrunner Prospector's Club Inc.
P.O. Box 56804
Phoenix, AZ. 85079

THIS IS NOT A CHANGE OF ADDRESS

Signature:

Ann King Agent

Chris J. Johnson 8/25/98



ENTERED
11/10/98

2 of 6
TSS
23

When recorded mail to:

Name: Roadrunner Prospector's Club
Address: P.O. Box 56804
City/State/Zip: Phoenix, AZ, 85079

**MAINTENANCE FEE PAYMENT IN LIEU OF ASSESSMENT WORK FOR THE
UPCOMING ASSESSMENT YEAR BEGINNING SEPTEMBER 1, 1998.**

AMC #	Claim Name	County	County Data	Town-ship	Range	Section
170911	Wednesday Hope #1	Yavapai	1467 691	10N	2E	31
174224	Big Rock #1	Yavapai	1469 76-77	12N	1W	12,11
174225	Big Rock #2	Yavapai	1469 78-79	12N	1W	10
191670	Roadrunner #1	Yavapai	1514 754-755	12.5N	1W	25
191671	Roadrunner #2	Yavapai	1514 756-757	12.5N	1W	25
196365	Turkey Buzzard #1	Yavapai	1529 712	11N	3E	30
235841	Betty 4	Yavapai	1713 778	12N	1W	14
235842	Betty 5	Yavapai	1713 780	12N	1W	14
236096	Gary's Place #1A	Yavapai	1714 194	12N	1W	14
244561	Gold Dust #2	Yavapai	1781 512	11N	3E	30
258455	Turkey Buzzard Ext.	Yavapai	1838 870	11N	3E	30
258456	Turkey Buzzard #2	Yavapai	1838 872	11N	3E	30
258457	Turkey Buzzard #3	Yavapai	1838 874	11N	3E	30
258458	Turkey Buzzard #4	Yavapai	1838 876	11N	3E	30
280730	Camp #1	Yavapai	2016 295	12N	1W	28.33
280731	Camp #2	Yavapai	2017 343-344	12N	1W	33
281321	Camp #3	Yavapai	2017 952	12N	1W	28
281322	Camp #4	Yavapai	2017 954	12N	1W	28
300332	Wolf 5	Yavapai	2208 526-527	11.5N	1E	31
300333	Wolf 6	Yavapai	2208 524-525	11N	1E	6
313839	RR Humbug #1	Yavapai	2352 464	8N	1E	31
313840	RR Humbug #2	Yavapai	2352 401	8N	1E	31

8/5/98
VERIFIED

The name and address of the owners of the Claim for which this is prepared is

Roadrunner Prospector's Club Inc.
P.O. Box 56804
Phoenix, AZ, 85079

THIS IS NOT A CHANGE OF ADDRESS

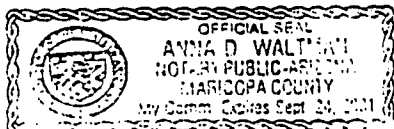
Signature: Wendy King Agent

Christa Johnson 8/21/98

PHOENIX, ARIZONA

1998 AUG 27 P 2: 39

RECEIVED
BLM STATE OFFICE
of 6



11/10/98

22

When recorded mail to:

Name: Roadrunner Prospector's Club

Address: P.O. Box 56804

City/State/Zip: Phoenix, AZ. 85079

**MAINTENANCE FEE PAYMENT IN LIEU OF ASSESSMENT WORK FOR THE
UPCOMING ASSESSMENT YEAR BEGINNING SEPTEMBER 1, 1998.**

AMC #	Claim Name	County	County Data	Town-ship	Range	Section
314304	Oro De Valenzuela	Yavapai	3436 378-002	11N	1E	14
314631	RR Humbug #3	Yavapai	2360 845	8N	1E	29,30,31
316493	Aquarius Extension	Yavapai	2402 767	10N	2E	18
321061	Lefty #2	Yavapai	2479 560-561	8N	1E	30
327992	Hidden Treasure	Yavapai	2702 537-538	12N	2W	25,30,36
328593	CeeDee #2	Yavapai	2742 961	8N	1W	5
328594	CeeDee #3	Yavapai	2742 963	8N	1W	5
328595	CeeDee #4	Yavapai	2742 965	8N	1W	5
328597	CeeDee #7	Yavapai	2742 969	8N	1W	4
328598	CeeDee #8	Yavapai	2742 971	8N	1W	4
328600	D. Udder 2	Yavapai	2742 975	8N	1W	14
328601	D. Udder 3	Yavapai	2742 977	8N	1W	14
328602	D. Udder 4	Yavapai	2742 979	8N	1W	14
328603	D. Udder 5	Yavapai	2742 981	8N	1W	23
328604	D. Udder 6	Yavapai	2742 983	8N	1W	23
328605	Burro #1	Yavapai	2742 988-989	12N	1W	33
328606	Burro #2	Yavapai	2742 986-978	11N	1W	4
335315	Lady Bug	Yavapai	3072 835-003	13N	2W	33
336288	Brave #1	Yavapai	3124 365-366	10N	2W	6
336289	Brave #2	Yavapai	3124 367-368	10N	2W	6
336290	Brave #3	Yavapai	3124 369-370	10N	2W	6
336291	Brave #4	Yavapai	3124 371-372	10N	2W	6

VERIFIED
8/15/98

PHOENIX, ARIZONA

1998 AUG 27 P 2:39

RECEIVED
DLI, AZ STATE OFFICE

The name and address of the owners of the Claim for which this is prepared is

Roadrunner Prospector's Club Inc.

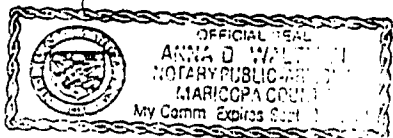
P.O. Box 56804

Phoenix, AZ. 85079

THIS IS NOT A CHANGE OF ADDRESS

Signature:

Paul Key Agent
Frankie Saltman 8/21/98



1110198

23

When recorded mail to:

Name: Roadrunner Prospector's Club

Address: P.O. Box 56804

City/State/Zip: Phoenix, AZ. 85079

**MAINTENANCE FEE PAYMENT IN LIEU OF ASSESSMENT WORK FOR THE
UPCOMING ASSESSMENT YEAR BEGINNING SEPTEMBER 1, 1998.**

AMC #	Claim Name	County	County Data	Town-ship	Range	Section
328690	Calf #2	Yavapai	2746 689	8N	1W	10
328691	Calf #3	Yavapai	2746 691	8N	1W	10
328692	Calf #4	Yavapai	2746 693	8N	1W	10
328693	Calf #5	Yavapai	2746 695	8N	1W	10
328694	D. Udder 7	Yavapai	2746 697	8N	1W	23
328695	D. Udder 8	Yavapai	2746 699	8N	1W	23
328696	D. Udder 9	Yavapai	2746 701	8N	1W	14
328703	CeeDee #1	Yavapai	2746 703	8N	1W	5
328704	CeeDee #5	Yavapai	2746 705	8N	1W	5
328705	Genes Dream	Yavapai	2746 707-708	9.5N	2E	20,21
329318	Blasted Flats	Yavapai	2777 216	11N	1W	4
329388	Bad Luck	Yavapai	2780 912-913	12N	1W	14 23
329389	No Luck	Yavapai	2780 914-915	12N	1W	23
329390	Good Luck	Yavapai	2780 916-917	12N	1W	23 24
329391	Great Luck	Yavapai	2780 918-919	12N	1W	24
329392	Clinton	Yavapai	2780 920-921	12N	1W	30
				12N	2W	25
329393	Clyde	Yavapai	2780 922-923	12N	1W	30
				12N	2W	25
329394	Bonny	Yavapai	2780 924-925	12N	1W	30

VERIFIED
8/15/98

The name and address of the owners of the Claim for which this is prepared is

Roadrunner Prospector's Club Inc.
P.O. Box 56804
Phoenix, AZ, 85079

THIS IS NOT A CHANGE OF ADDRESS

Signature:

Wendy King Agent
Chris DeWitt 8/25/98



PHOENIX, ARIZONA

1998 AUG 27 P 2:39

RECEIVED
BLM, AZ STATE OFFICE

PRINTED BY COMPUTER
11/10/98

138
138

When recorded mail to:

Name: Roadrunner Prospector's Club

Address: P.O. Box 56804

City/State/Zip: Phoenix, AZ. 85079

**MAINTENANCE FEE PAYMENT IN LIEU OF ASSESSMENT WORK FOR THE
UPCOMING ASSESSMENT YEAR BEGINNING SEPTEMBER 1, 1998.**

AMC #	Claim Name	County	County Data	Town-ship	Range	Section
344338	Ambush Canyon	Yavapai	3353 481-482	7N	2W	10
344339	Hideout	Yavapai	3353 483-484	7N	2W	10
344340	Hold-up Creek	Yavapai	3353 485-486	7N	2W	10
344341	Picnic Placer	Yavapai	3353 487-488	7N	2W	10
344342	Katti's Place	Yavapai	3353 489-490	7N	2W	11
344343	Tres Creeks	Yavapai	3353 491-492	7N	2W	10
344344	Bitter Creek Stage Stop	Yavapai	3353 461-462	7N	2W	9
344345	Dos Creeks	Yavapai	3353 463-464	7N	2W	9
344346	Grand View	Yavapai	3353 465-466	7N	2W	9
344347	Patty Lou	Yavapai	3353 467-468	7N	2W	9
344348	Up There	Yavapai	3353 469-470	7N	2W	9
344349	Wild Burro	Yavapai	3353 471-472	7N	2W	9
344350	Bitter Creek Flats	Yavapai	3353 473-474	7N	2W	11
344351	Champie	Yavapai	3353 475-476	8N	1W	28
344352	Horseshoe Bend	Yavapai	3353 477-478	8N	1W	28
344353	Red Creek	Yavapai	3353 479-480	8N	1W	28
345304	Resort # 1	Yavapai	3426 885-002	8N	1W	23
345305	Resort # 2	Yavapai	3426 885-002	8N	1W	23

VERIFIED
8/15/98

PHOENIX, ARIZONA

1998 AUG 27 P 2:39

RECEIVED
D.L.H. AZ STATE OFFICE

The name and address of the owners of the Claim for which this is prepared is

Roadrunner Prospector's Club Inc.

P.O. Box 56804

Phoenix, AZ. 85079

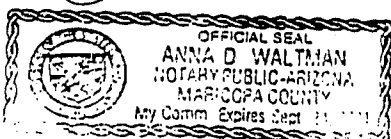
THIS IS NOT A CHANGE OF ADDRESS

Signature: David King Agent

Christa Walton 8/25/98

6 of 6

ENTERED IN COMPUTER
11/10/98 L



18

When recorded mail to:

Name: Roadrunner Prospector's Club

Address: P.O. Box 56804

City/State/Zip: Phoenix, AZ, 85079

**MAINTENANCE FEE PAYMENT IN LIEU OF ASSESSMENT WORK FOR THE
UPCOMING ASSESSMENT YEAR BEGINNING SEPTEMBER 1, 1998.**

AMC #	Claim Name	County	County Data	Town-ship	Range	Section
327930	Red Bird # 7	Maricopa	93 0897433	7N	3W	17
327931	Red Bird # 8	Maricopa	93 0897432	7N	3W	20
328302	Red Bird # 9	Maricopa	93 0897431	7N	3W	17
328303	Red Bird # 10	Maricopa	93 0819961	7N	3W	17

PHOENIX, ARIZONA

1998 AUG 27 P 2:39

RECEIVED
D.L.M. / STATE OFFICE

8615121
VERIFIED

The name and address of the owners of the Claim for which this is prepared is

Roadrunner Prospector's Club Inc.


P.O. Box 56804

Phoenix, AZ, 85079

THIS IS NOT A CHANGE OF ADDRESS

Signature: *Aurora C Rocha*

2 of 2



STATE OF ARIZONA
COUNTY OF MARICOPA

This instrument was acknowledged before me this 26 day of Aug, 19 98, by Aurora C Rocha
in witness whereof I herewith set my hand and official seal.

Aurora C Rocha, NOTARY PUBLIC

ENTERED IN COMPUTER

11110198 L

AS
H

DEPARTMENT OF THE INTERIOR
BUREAU OF LAND MANAGEMENT
RECEIPT AND ACCOUNTING ADVICE

No. 2383783

78. AC

08. 27. 98

Subject: CLAIM MAINTENANCE FEE 1998 1998

0 100 13

10,500.00

Applicant:

CLAIMANT'S ADDRESS
1000 N. 100th St.
PO BOX 2000
PHOENIX, AZ 85001

BANK OF AMERICA

Remitter:

Assignor:

LEASE MANAGEMENT DATA										
<input type="checkbox"/> NEW <input type="checkbox"/> UPDATE <input type="checkbox"/> PAYMENT										
ORIGINAL SERIAL NO.	ASG.	TYPE	ST.	CTY.	FUND SYMBOL			ACRES/UNITS	RATE	
AMOUNT	ANV. DATE	EXP. DATE	BILL CYC.	S/C	DISTRICT	NEXT BILL	MISC. DATA	U of M	ACTUAL UNITS	
ASSIGNMENT SERIAL NO.	ASG.	TYPE	ST.	CTY.	FUND SYMBOL			ACRES/UNITS	RATE	
AMOUNT	ANV. DATE	EXP. DATE	BILL CYC.	S/C	DISTRICT	NEXT BILL	MISC. DATA	U of M	ACTUAL UNITS	

APPLY REMITTANCE			
ACTION	FUND SYMBOL	CTY.	AMOUNT
FILING FEE			
RENTAL			
UNEARNED			
REFUND			
TOTAL			
AMOUNT DUE			

Remarks:

BY: _____ DATE: _____

Lease in Escrow?
 KGS?
 Auto Escalates?
 Auto Renew?

Of Interest?
 Operating Rights?
 Operator
 Bond Filed?

FOR MMS USE ONLY		
BILLEE	FOREST REFUGE	
NUMBER		
OCS SECTION		
CODE		

When recorded mail to:

Name: Roadrunner Prospector's Club

Address: P.O. Box 56804

City/State/Zip: Phoenix, AZ. 85079

11413 74734 92803
 48976 76950 329318
 62606 82212
 89414

**MAINTENANCE FEE PAYMENT IN LIEU OF ASSESSMENT WORK FOR THE
 UPCOMING ASSESSMENT YEAR BEGINNING SEPTEMBER 1, 1997.**

AMC #	Claim Name	County	County Data	Town-ship	Range	Section
11413	Wednesday Hope #4	Yavapai	1015 726	9.5N 10N	2E 2E	20 32
48976	Aquarius #1	Yavapai	0801 192	10N	2E	7
48977	Aquarius #3	Yavapai	0801 194	10N	2E	7 18
48978	Aquarius #4	Yavapai	0801 195	10N	2E	18
62606	Aquarius #2	Yavapai	1001 437	10N	2E	7
74734	Sharon Lee #1	Yavapai	0912 397	11N	1E	35,36
74735	Sharon Lee #2	Yavapai	0912 398	11N	1E	35
74736	Sharon Lee #3	Yavapai	0912 399	10N	1E	2
74737	Sharon Lee #4	Yavapai	0912 400	10N	1E	1,2
76951	Merciful Heavens #2	Yavapai	0956 72	12N 11N	1W 1W	33 4
82213	Bean Bag #1	Yavapai	0965 338	12N	1W	28
89414	Bean Bag #2	Yavapai	1249 413	12N	1W	28
89420	Wolf 1	Yavapai	0961 673	11.5N	1E	31
89421	Wolf 2	Yavapai	0961 674	11.5N	1E	31
89422	Wolf 3	Yavapai	0961 675	11.5N	1E	31
89423	Wolf 4	Yavapai	0961 676	11.5N	1E	31
92803	Goodwin #1	Yavapai	1058 779	12N	1W	28 33
329318	Blasted Flats	Yavapai	2777 216	11N	1W	4

The name and address of the owners of the Claim for which this is prepared is

Roadrunner Prospector's Club Inc.

P.O. Box 56804

Phoenix, AZ. 85079

THIS IS NOT A CHANGE OF ADDRESS

Signature: _____

Ward King (Agent)

RECEIVED
 BLM, AZ STATE OFFICE
 PHOENIX, ARIZONA
 Aug 28 12 29 PM '97

ENTERED IN COMPUTER

1/29/98 *Ja*

1/10/98

18

UNITED STATES
DEPARTMENT OF THE INTERIOR
BUREAU OF LAND MANAGEMENT

RECEIPT AND ACCOUNTING ADVICE

NO. 2372771

TC/AZ 06/28/97

Subject: CLAIM MAINTENANCE FEE 1998 - 199 2 52 13 10,900.00

Applicant:
ROADRUNNER PROSPECTORS CLUB
3935 N 31ST AVE
PHOENIX AZ 85017

CK 3382
Remitter: 602-274-2521

Assignor:

LEASE MANAGEMENT DATA NEW UPDATE PAYMENT

ORIGINAL SERIAL NO.	ASG.	TYPE	ST.	CTY.	FUND SYMBOL	ACRES/UNITS	RATE
0000 114631, ET AL							

AMOUNT	ANV. DATE	EXP. DATE	BILL CYC.	S/C	DISTRICT	NEXT BILL	MISC. DATA	U of M	ACTUAL UNITS

ASSIGNMENT SERIAL NO.	ASG.	TYPE	ST.	CTY.	FUND SYMBOL	ACRES/UNITS	RATE

AMOUNT	ANV. DATE	EXP. DATE	BILL CYC.	S/C	DISTRICT	NEXT BILL	MISC. DATA	U of M	ACTUAL UNITS

APPLY REMITTANCE

ACTION	FUND SYMBOL	CTY.	AMOUNT
FILING FEE			
RENTAL			
UNEARNED			
REFUND			
TOTAL			
AMOUNT DUE			

Remarks:

BY: _____ DATE: _____

- Lease in Escrow?
 - KGS?
 - Auto Escalates?
 - Auto Renew?
- Of Interest?
Operating Rights?
Operator
Bond Filed?

FOR MMS USE ONLY

BILLEE	FOREST REFUGE
NUMBER	
OCS SECTION	
CODE	

Jonny Smith made copies.

38911	2813	329013
232554	30032	329944
248357	313836	329809
259812	95198	331232
292617	96051	333426
292924	102384	36282
32689	112605	127666
329388	126334	211542
314626	129334	
321061	130488	
327992	142355	
328593	11413	
336288	48976	
64830	62606	
170911	741734	
174224	76950	
191670	82212	
196365	89414	
235841	329318	
236096	326754	
244561	126405	
252917	247112	
258455	308434	
328689	326311	

UNITED STATES
DEPARTMENT OF THE INTERIOR
BUREAU OF LAND MANAGEMENT

RECEIPT AND ACCOUNTING ADVICE

No. 2263366

Subject: CLAIM MAINT 1997 - 190 & TRANSFER - 1
 Applicant: ROADRUNNER PROSPECTOR'S CLUB
 3935 N 31ST AVE
 PHOENIX AZ 85017

TC/AZ 08/23/96
 2 36 13 18,000.00
 2 36 12 5.00

Remitter: SAME AS CK 3029
 602-274-2521

Assignor:

LEASE MANAGEMENT DATA									
<input type="checkbox"/> NEW <input type="checkbox"/> UPDATE <input type="checkbox"/> PAYMENT									
ORIGINAL SERIAL NO.	ASG.	TYPE	ST.	CTY.	FUND SYMBOL			ACRES/UNITS	RATE
AMC 36282, ET AL									
AMOUNT	ANV. DATE	EXP. DATE	BILL CYC.	S/C	DISTRICT	NEXT BILL	MISC. DATA	U of M	ACTUAL UNIT
ASSIGNMENT SERIAL NO.	ASG.	TYPE	ST.	CTY.	FUND SYMBOL			ACRES/UNITS	RATE
AMOUNT	ANV. DATE	EXP. DATE	BILL CYC.	S/C	DISTRICT	NEXT BILL	MISC. DATA	U of M	ACTUAL UNIT

APPLY REMITTANCE			
ACTION	FUND SYMBOL	CTY.	AMOUNT
FILING FEE			
RENTAL			
UNEARNED			
REFUND			
TOTAL			
AMOUNT DUE			

Remarks:

BY: _____ DATE: _____

- Lease in Escrow?
- KGS? Of Interest?
- Auto Escalates? Operating Rights?
- Auto Renew? Operator
- Bond Filed?

FOR MMS USE ONLY		
BILLEE	NUMBER	FOREST REFUGE
OCS SECTION		
CODE		

When recorded mail to:

Name: Roadrunner Prospector's Club

Address: P.O. Box 56804

City/State/Zip: Phoenix, AZ. 85079

**MAINTENANCE FEE PAYMENT IN LIEU OF ASSESSMENT WORK FOR THE
UPCOMING ASSESSMENT YEAR BEGINNING SEPTEMBER 1, 1996.**

AMC #	Claim Name	County	County Data	Town- ship	Range	Section
36282	Bedrock #1	Gila	340 453-454	1N	13E	11
36283	Bedrock #2	Gila	598 690-691	1N	13E	11
127666	Diamond #1	Gila	598 692-693	1N	13E	14
127668	Diamond #3	Gila	598 694-695	1N	13E	11
127669	Diamond #4	Gila	529 222-223	1N	13E	2
127667	Diamond #2	Gila	598 690-691	1N	13E	14
211542	The Gamble	Gila	601 997-998	1N	13E	11

RECEIVED
D.L.M. AZ STATE OFFICE
AUG 23 2 26 PM '96
PHOENIX, ARIZONA

The name and address of the owners of the Claim for which this is prepared is

Roadrunner Prospector's Club Inc.

P.O. Box 56804

Phoenix, AZ. 85079

THIS IS NOT A CHANGE OF ADDRESS

Signature: Michael Grant - Agent

254

When recorded mail to:

Name: Roadrunner Prospector's Club

Address: P.O. Box 56804

City/State/Zip: Phoenix, AZ. 85079

**MAINTENANCE FEE PAYMENT IN LIEU OF ASSESSMENT WORK FOR THE
UPCOMING ASSESSMENT YEAR BEGINNING SEPTEMBER 1, 1996.**

AMC #	Claim Name	County	County Data	Town- ship	Range	Section
329013	Jake #4	Maricopa	94 0021775	7N	3W	29
329014	Tonto Blue #1	Maricopa	94 0021776	6N	5E	10
329015	Tonto Blue #2	Maricopa	94 0021777	6N	5E	10,11
329016	Tonto Blue #3	Maricopa	94 0021778	6N	5E	11
329017	Tonto Blue #4	Maricopa	94 0021779	6N	5E	11
329018	Tonto Blue #5	Maricopa	94 0021780	6N	5E	11
329019	Tonto Blue #6	Maricopa	94 0021781	6N	5E	11
329020	RR #1	Maricopa	94 0021782	6N	4W	1
329021	RR #2	Maricopa	94 0021783	6N	4W	1
329022	RR #3	Maricopa	94 0021784	6N	4W	1
329023	RR #4	Maricopa	94 0021785	6N	4W	1
339964	RR #5	Maricopa	96 0488373	6N	4W	1
339965	RR #6	Maricopa	96 0488374	6N	4W	1
329800	Gypsy Moth 1	Maricopa	94 0218517	7N	3W	21
329801	Gypsy Moth 2	Maricopa	94 0218518	7N	3W	21
331233	Red Basin #1	Maricopa	94 0383049	6N	6W	26
333426	La Siesta #1	Maricopa	94 0185054	7N	3W	30
333427	La Siesta #3	Maricopa	94 0185054	7N	3W	30

RECEIVED
BLM AZ STATE OFFICE
Aug 23 2 26 PM '96
PHOENIX, ARIZONA

The name and address of the owners of the Claim for which this is prepared is

Roadrunner Prospector's Club Inc.

P.O. Box 56804

Phoenix, AZ. 85079

THIS IS NOT A CHANGE OF ADDRESS

Signature: Michael Grant - Agent

18 ✓
Daly

When recorded mail to:

Name: Roadrunner Prospector's Club

Address: P.O. Box 56804

City/State/Zip: Phoenix, AZ. 85079

**MAINTENANCE FEE PAYMENT IN LIEU OF ASSESSMENT WORK FOR THE
UPCOMING ASSESSMENT YEAR BEGINNING SEPTEMBER 1, 1996.**

AMC #	Claim Name	County	County Data	Town- ship	Range	Section
126406	La Siesta #2	Maricopa	15049 221-222	7N	3W	30
247112	Sando	Maricopa	85 0559653	7N	3W	28
291104	Cass #2	Maricopa	92 0366284	7N	3W	29
308433	Ocotillo #1	Maricopa	90 0506459	7N	3W	17 20
308434	Ocotillo #2	Maricopa	90 0506460	7N	3W	17,18
326311	Carrie #1	Maricopa	93 0174157	7N	3W	31
326312	Carrie #2	Maricopa	93 0174158	7N	3W	31
326313	Carrie #3	Maricopa	93 0174160	7N	3W	30
326314	Carrie #4	Maricopa	93 0174159	7N	3W	30
326315	Pennyweight #1	Maricopa	93 0174148	7N	3W	29
326316	Pennyweight #2	Maricopa	93 0174156	7N	3W	29
326317	Gold Club #1	Maricopa	93 0174154	7N	4W	13
326318	Gold Club #2	Maricopa	93 0174151	7N	4W	13
326319	Pat	Maricopa	93 0174152	7N	3W	31
326322	Double R	Maricopa	93 0174149	6N	4W	12
326323	Jake #1	Maricopa	93 0174147	7N	3W	29
326324	Jake #2	Maricopa	93 0174146	7N	3W	29
326325	Jake #3	Maricopa	93 0174145	7N	3W	29
326326	Ocotillo #3	Maricopa	93 0174155	7N	3W	17
326327	Pilgram #1	Maricopa	93 0174153	7N	3W	31
328698	Cass #4	Maricopa	93 0885578	7N	3W	29
328699	Cass #5	Maricopa	93 0885577	7N	3W	29
328700	Cass #6	Maricopa	93 0885576	7N	3W	29
328701	Cass #7	Maricopa	93 0885575	7N	3W	29
328702	Cass #8	Maricopa	93 0885574	7N	3W	29

The name and address of the owners of the Claim for which this is prepared is

Roadrunner Prospector's Club Inc.

P.O. Box 56804

Phoenix, AZ. 85079

THIS IS NOT A CHANGE OF ADDRESS

Signature: Michael Grant - Agent

RECEIVED
R.L.M. AZ STATE OFFICE
Aug 23 2 26 PM '96
PHOENIX, ARIZONA

Handwritten initials/signature

When recorded mail to:

Name: Roadrunner Prospector's Club

Address: P.O. Box 56804

City/State/Zip: Phoenix, AZ. 85079

**MAINTENANCE FEE PAYMENT IN LIEU OF ASSESSMENT WORK FOR THE
UPCOMING ASSESSMENT YEAR BEGINNING SEPTEMBER 1, 1996.**

AMC #	Claim Name	County	County Data	Town-ship	Range	Section
326754	Keystone #1	Pinal	1922 836	5S	15E	4
326755	Keystone #2	Pinal	1922 838	5S	15E	4
326756	Keystone #3	Pinal	1922 840	5S	15E	4
326757	Keystone #4	Pinal	1922 842	5S	15E	4
326758	Keystone #5	Pinal	1922 844	5S	15E	4
326759	Keystone #6	Pinal	1922 846	5S	15E	4
326760	Keystone #7	Pinal	1922 848	5S	15E	4
326761	Keystone #8	Pinal	1922 850	5S	15E	4
326762	Keystone #9	Pinal	1922 852	5S	15E	4
326763	Keystone #10	Pinal	1922 854	5S	15E	4
326764	Keystone #11	Pinal	1922 856	5S	15E	4
326765	Keystone #12	Pinal	1922 858	5S	15E	4
326766	Keystone #13	Pinal	1922 860	5S	15E	4
326767	Keystone #14	Pinal	1922 862	5S	15E	4
326768	Keystone #15	Pinal	1922 864	4S	15E	33
326769	Keystone #16	Pinal	1922 866	4S	15E	33
326770	Keystone #17	Pinal	1922 868	4S	15E	33
326771	Keystone #18	Pinal	1922 870	4S	15E	33

RECEIVED
BLM, AZ STATE OFFICE
Aug 23 2 26 PM 1996
PHOENIX, ARIZONA

The name and address of the owners of the Claim for which this is prepared is

Roadrunner Prospector's Club Inc.

P.O. Box 56804

Phoenix, AZ. 85079

THIS IS NOT A CHANGE OF ADDRESS

Signature: Michael Drant - Agent

18 ✓
201

When recorded mail to:

Name: Roadrunner Prospector's Club

Address: P.O. Box 56804

City/State/Zip: Phoenix, AZ. 85079

**MAINTENANCE FEE PAYMENT IN LIEU OF ASSESSMENT WORK FOR THE
UPCOMING ASSESSMENT YEAR BEGINNING SEPTEMBER 1, 1996.**

AMC #	Claim Name	County	County Data	Town-ship	Range	Section
11413	Wednesday Hope #4	Yavapai	1015 726	9.5N 10N	2E 2E	20 32
48976	Aquarius #1	Yavapai	0801 192	10N	2E	7
48977	Aquarius #3	Yavapai	0801 194	10N	2E	7 18
48978	Aquarius #4	Yavapai	0801 195	10N	2E	18
62606	Aquarius #2	Yavapai	1001 437	10N	2E	7
74734	Sharon Lee #1	Yavapai	0912 397	11N	1E	35,36
74735	Sharon Lee #2	Yavapai	0912 398	11N	1E	35
74736	Sharon Lee #3	Yavapai	0912 399	10N	1E	2
74737	Sharon Lee #4	Yavapai	0912 400	10N	1E	1,2
76951	Merciful Heavens #2	Yavapai	0956 72	12N 11N	1W 1W	33 4
82213	Bean Bag #1	Yavapai	0965 338	12N	1W	28
89414	Bean Bag #2	Yavapai	1249 413	12N	1W	28
89420	Wolf 1	Yavapai	0961 673	11.5N	1E	31
89421	Wolf 2	Yavapai	0961 674	11.5N	1E	31
89422	Wolf 3	Yavapai	0961 675	11.5N	1E	31
89423	Wolf 4	Yavapai	0961 676	11.5N	1E	31
92803	Goodwin #1	Yavapai	1058 779	12N	1W	28 33
329318	Blasted Flats	Yavapai	2777 216	11N	1W	4

RECEIVED
11. AZ STATE OFFICE
Aug 23 2 26 PM '96
PHOENIX, ARIZONA

The name and address of the owners of the Claim for which this is prepared is

Roadrunner Prospector's Club Inc.

P.O. Box 56804

Phoenix, AZ. 85079

THIS IS NOT A CHANGE OF ADDRESS

Signature: Michael Drant - Agent

7-24-96

When recorded mail to:

Name: Roadrunner Prospector's Club

Address: P.O. Box 56804

City/State/Zip: Phoenix, AZ. 85079

**MAINTENANCE FEE PAYMENT IN LIEU OF ASSESSMENT WORK FOR THE
UPCOMING ASSESSMENT YEAR BEGINNING SEPTEMBER 1, 1996.**

AMC #	Claim Name	County	County Data	Town-ship	Range	Section
95198	Gold Palace I	Yavapai	1256 447-448	12N	1W	19
95199	Gold Palace II	Yavapai	1256 450-451	12N	1W	19
95200	Gold Palace III	Yavapai	1256 453-454	12N	1W	19
95201	Gold Palace IV	Yavapai	1256 456-457	12N	1W	19
95202	Gold Palace V	Yavapai	1256 459-460	12N	1W	19
95203	More Than Lot Of Rock	Yavapai	1256 462-463	12N	1W	19
95204	Lots Of Rock	Yavapai	1256 465-466	12N	1W	19
95205	Gold Palace VIII	Yavapai	1256 468-469	12N	1W	30
96051	JDR 1	Yavapai	1267 825-826	12.5N	2W	21
96052	JDR 2	Yavapai	1267 827-828	12.5N	2W	21
96053	JDR 3	Yavapai	1267 829-830	12.5N 13N	2W 2W	21 33
102389	Mandella 2 & 3	Yavapai	1293 289-290	10N	2E	30
112605	Laura Kay #1	Yavapai	1331 563-565	10N	1E	12,13
112606	Janet Lynn #2	Yavapai	1331 561	10N	1E	12,13
126534	Mandella 6	Yavapai	1371 335-336	10N	2E	31
126535	Mandella 7	Yavapai	1437 985	10N	2E	30
126536	Mandella 8	Yavapai	1371 339-340	10N	2E	30
126537	Mandella 9	Yavapai	1371 341-342	10N	2E	30
126538	Mandella 10	Yavapai	1371 343-344	10N	2E	31
129334	Mandella 12	Yavapai	1376 706-708	10N	2E	30
130489	Protecto #2	Yavapai	1381 826-827	12N	1W	33
142356	Donkey Mine #4	Yavapai	1422 292-293	12N	1W	33
157621	Mandella 14	Yavapai	1436 981-982	10N	2E	30

The name and address of the owners of the Claim for which this is prepared is

Roadrunner Prospector's Club Inc.

P.O. Box 56804

Phoenix, AZ. 85079

THIS IS NOT A CHANGE OF ADDRESS

Signature: Michael Grant - Agent

RECEIVED
H.M. AZ STATE OFFICE
Aug 23 2 26 PM '96
PHOENIX, ARIZONA

20
1996

When recorded mail to:

Name: Roadrunner Prospector's Club

Address: P.O. Box 56804

City/State/Zip: Phoenix, AZ. 85079

**MAINTENANCE FEE PAYMENT IN LIEU OF ASSESSMENT WORK FOR THE
UPCOMING ASSESSMENT YEAR BEGINNING SEPTEMBER 1, 1996.**

AMC #	Claim Name	County	County Data	Town-ship	Range	Section
170911	Wednesday Hope #1	Yavapai	1467 691	10N	2E	31
174224	Big Rock #1	Yavapai	1469 76-77	12N	1W	12,11
174225	Big Rock #2	Yavapai	1469 78-79	12N	1W	10
191670	Roadrunner #1	Yavapai	1514 754-755	12.5N	1W	25
191671	Roadrunner #2	Yavapai	1514 756-757	12.5N	1W	25
196365	Turkey Buzzard #1	Yavapai	1529 712	11N	3E	30
235841	Betty 4	Yavapai	1713 778	12N	1W	14
235842	Betty 5	Yavapai	1713 780	12N	1W	14
236096	Gary's Place #1A	Yavapai	1714 194	12N	1W	14
244561	Gold Dust #2	Yavapai	1781 512	11N	3E	30
252917	Lots Of Rock	Yavapai	1822 940	12N	1W	19
252918	More Than Lots Of Rock	Yavapai	1822 942	12N	1W	19
258455	Turkey Buzzard Ext.	Yavapai	1838 870	11N	3E	30
258456	Turkey Buzzard #2	Yavapai	1838 872	11N	3E	30
258457	Turkey Buzzard #3	Yavapai	1838 874	11N	3E	30
258458	Turkey Buzzard #4	Yavapai	1838 876	11N	3E	30
280730	Camp #1	Yavapai	2016 295	12N	1W	28,33
280731	Camp #2	Yavapai	2017 343-344	12N	1W	33
281321	Camp #3	Yavapai	2017 952	12N	1W	28
281322	Camp #4	Yavapai	2017 954	12N	1W	28
300332	Wolf 5	Yavapai	2208 526-527	11.5N	1E	31
300333	Wolf 6	Yavapai	2208 524-525	11N	1E	6
313839	RR Humbug #1	Yavapai	2352 464	8N	1E	31
313840	RR Humbug #2	Yavapai	2352 401	8N	1E	31

The name and address of the owners of the Claim for which this is prepared is

Roadrunner Prospector's Club Inc,

P.O. Box 56804

Phoenix, AZ. 85079

THIS IS NOT A CHANGE OF ADDRESS

Signature: *Michael Grant - Agent*

RECEIVED
I.L.M. AZ STATE OFFICE
Aug 23 2 26 PM 1996
PHOENIX, ARIZONA

When recorded mail to:

Name: Roadrunner Prospector's Club

Address: P.O. Box 56804

City/State/Zip: Phoenix, AZ. 85079

**MAINTENANCE FEE PAYMENT IN LIEU OF ASSESSMENT WORK FOR THE
UPCOMING ASSESSMENT YEAR BEGINNING SEPTEMBER 1, 1996.**

AMC #	Claim Name	County	County Data	Town-ship	Range	Section
314631	RR Humbug #3	Yavapai	2360 845	8N	1E	29,30,31
316493	Aquarius Extension	Yavapai	2402 767	10N	2E	18
321061	Lefty #2	Yavapai	2479 560-561	8N	1E	30
327992	Hidden Treasure	Yavapai	2702 537-538	12N	2W	25,30,36
328593	CeeDee #2	Yavapai	2742 961	8N	1W	5
328594	CeeDee #3	Yavapai	2742 963	8N	1W	5
328595	CeeDee #4	Yavapai	2742 965	8N	1W	5
328596	CeeDee #6	Yavapai	2742 967	8N	1W	4,5
328597	CeeDee #7	Yavapai	2742 969	8N	1W	4
328598	CeeDee #8	Yavapai	2742 971	8N	1W	4
328600	D. Udder 2	Yavapai	2742 975	8N	1W	14
328601	D. Udder 3	Yavapai	2742 977	8N	1W	14
328602	D. Udder 4	Yavapai	2742 979	8N	1W	14
328603	D. Udder 5	Yavapai	2742 981	8N	1W	23
328604	D. Udder 6	Yavapai	2742 983	8N	1W	23
328605	Burro #1	Yavapai	2742 988-989	12N	1W	33
328606	Burro #2	Yavapai	2742 986-978	11N	1W	4
336288	Brave #1	Yavapai	3124 365-366	10N	2W	6
336289	Brave #2	Yavapai	3124 367-368	10N	2W	6
336290	Brave #3	Yavapai	3124 369-370	10N	2W	6
336291	Brave #4	Yavapai	3124 371-372	10N	2W	6
64830	Cat Claw	Yavapai	0912 239	9N	4W	6

RECEIVED
D.L.M. AZ STATE OFFICE
PHOENIX, ARIZONA
AUG 23 2 27 PM 1996

The name and address of the owners of the Claim for which this is prepared is

Roadrunner Prospector's Club Inc.

P.O. Box 56804

Phoenix, AZ. 85079

THIS IS NOT A CHANGE OF ADDRESS

Signature: Michael Grant

25 / 604

When recorded mail to:

Name: Roadrunner Prospector's Club

Address: P.O. Box 56804

City/State/Zip: Phoenix, AZ. 85079

**MAINTENANCE FEE PAYMENT IN LIEU OF ASSESSMENT WORK FOR THE
UPCOMING ASSESSMENT YEAR BEGINNING SEPTEMBER 1, 1996.**

AMC #	Claim Name	County	County Data	Town-ship	Range	Section
328690	Calf #2	Yavapai	2746 689	8N	1W	10
328691	Calf #3	Yavapai	2746 691	8N	1W	10
328692	Calf #4	Yavapai	2746 693	8N	1W	10
328693	Calf #5	Yavapai	2746 695	8N	1W	10
328694	D. Udder 7	Yavapai	2746 697	8N	1W	23
328695	D. Udder 8	Yavapai	2746 699	8N	1W	23
328696	D. Udder 9	Yavapai	2746 701	8N	1W	14
328703	CeeDee #1	Yavapai	2746 703	8N	1W	5
328704	CeeDee #5	Yavapai	2746 705	8N	1W	5
328705	Genes Dream	Yavapai	2746 707-708	9.5N	2E	20,21
329388	Bad Luck	Yavapai	2780 912-913	12N	1W	14 23
329389	No Luck	Yavapai	2780 914-915	12N	1W	23
329390	Good Luck	Yavapai	2780 916-917	12N	1W	23 24
329391	Great Luck	Yavapai	2780 918-919	12N	1W	24
329392	Clinton	Yavapai	2780 920-921	12N	1W	30
				12N	2W	25
329393	Clyde	Yavapai	2780 922-923	12N	1W	30
				12N	2W	25
329394	Bonny	Yavapai	2780 924-925	12N	1W	30

The name and address of the owners of the Claim for which this is prepared is

Roadrunner Prospector's Club Inc.

P.O. Box 56804

Phoenix, AZ. 85079

THIS IS NOT A CHANGE OF ADDRESS

RECEIVED
D.L.M. AZ STATE OFFICE
Aug 23 2 27 PM '96
PHOENIX, ARIZONA

Signature: Michael Grant - Agent

34

When recorded mail to:

Name: Roadrunner Prospector's Club

Address: P.O. Box 56804

City/State/Zip: Phoenix, AZ. 85079

**MAINTENANCE FEE PAYMENT IN LIEU OF ASSESSMENT WORK FOR THE
UPCOMING ASSESSMENT YEAR BEGINNING SEPTEMBER 1, 1996.**

AMC #	Claim Name	County	County Data	Town- ship	Range	Section
38911	Diablo Placer	LaPaz	1089 958-959	4N	20W	24,25
232554	Megan Rose	LaPaz	85 16	4N	20W	26
248830	Sleeper	LaPaz	86 102	4N	20W	26
248832	Downstream	LaPaz	86 0567	4N	20W	26
259813	D6 Placer	LaPaz	86 4195	4N	20W	26
259814	Eastside Placed	LaPaz	86 4196	4N	20W	23
259815	Freeway Placer	LaPaz	86 4179	4N	20W	25
292017	C-6 Placer	LaPaz	86 6719	4N	20W	23
292924	CD7 Placer	LaPaz	86 6943	4N	20W	14,15,23

RECEIVED
B.L.M. AZ STATE OFFICE
PHOENIX, ARIZONA
AUG 23 2 27 PM '96

The name and address of the owners of the Claim for which this is prepared is

Roadrunner Prospector's Club Inc.

P.O. Box 56804

Phoenix, AZ. 85079

THIS IS NOT A CHANGE OF ADDRESS

Signature: Michael Grant - Agent

1/34

142355, 321061, 89414.

**\$100.00 MAINTENANCE FEE PAYMENT
FOR 1995 IN LIEU OF ASSESSMENT
DUE ON OR BEFORE AUGUST 31, 1994**

BUREAU OF LAND MANAGEMENT
ARIZONA STATE OFFICE
3707 N. 7TH STREET
PHOENIX, ARIZONA 85014 (OR)
P. O. BOX 16563, ZIP CODE 85011

82212.

235841.
174224. (13/leg #s)
280730. DLL
COUNT: 18 \$1,800.00
FOR OFFICIAL USE ONLY

291104.
126405.
247112.
48976.
62606
316493.

B L M SERIAL NUMBERS

NAMES OF CLAIMS/SITES

A MC	<u>235841</u>	THRU A MC	<u>235842</u> ✓	Betty #4 - #5	✓
A MC	<u>174224</u>	THRU A MC	<u>174225</u> ✓	Big Rock #1 - #2	✓
A MC	<u>280730</u>	THRU A MC	<u>280731</u> ✓	Camp #1 - #2	✓

(OR) IF NOT CONSECUTIVE NUMBERS, LIST SEPARATELY BELOW:

B L M SERIAL NUMBERS

NAMES OF CLAIMS/SITES

A MC	<u>291104</u> ✓	Cas #2	✓
A MC	<u>126406</u> ✓	La Siesta #2	✓
A MC	<u>247112</u> ✓	Sando	✓
A MC	<u>48976</u> ✓	Aquarius #1	✓
A MC	<u>62606</u> ✓	Aquarius #2	✓
A MC	<u>48977</u> ✓	Aquarius #3	✓
A MC	<u>48978</u> ✓	Aquarius #4	✓
A MC	<u>316493</u> ✓	Aquarius Ext	✓
A MC	<u>82213</u> ✓	Bean Bag #1	✓
A MC	<u>89414</u> ✓	Bean Bag #2	✓
A MC	<u>142356</u> ✓	Donkey Mine #4	✓
A MC	<u>321061</u> ✓	Lefty #2	✓

CLAIMANT'S NAME: Roadrunner Prospectors Club, Inc.

ADDRESS: P. O. Box 56804

CITY: Phoenix STATE: Arizona

PHONE: (602) 274-2521 ZIP: 85079

TIME
STAMP

CHECK HERE IF THIS IS A CHANGE OF ADDRESS.

RECEIVED
BLM AZ STATE OFFICE
PHOENIX, ARIZONA
Aug 29 1 41 PM '94

FOR OFFICIAL USE ONLY		
ENTERED INTO COMPUTER: <u>10-3-94</u>	DATE	INITIALS <u>JJB</u>
		VERIFIED <u>SR</u>
		10-25-94

UNITED STATES
DEPARTMENT OF THE INTERIOR
BUREAU OF LAND MANAGEMENT

RECEIPT AND ACCOUNTING ADVICE

NO. 2124737

RS/AZ

08/29/94

Subject: LEASE MAINTENANCE FEE 1995 (173)

2 98 13

17,500.00

Applicant:

ROADRUNNER PROSPECTORS CLUB
P.O. BOX 58884
PHOENIX, AZ 85079

SAME - OK #2397

Remitter: (602) 274-2581

Assignor:

OVER →

LEASE MANAGEMENT DATA										<input type="checkbox"/> NEW	<input type="checkbox"/> UPDATE	<input type="checkbox"/> PAYMENT
ORIGINAL SERIAL NO.	ASG.	TYPE	ST.	CTY.	FUND SYMBOL				ACRES/UNITS	RATE		
AMC 326754, ET AL												
AMOUNT	ANV. DATE	EXP. DATE	BILL CYC.	S/C	DISTRICT	NEXT BILL	MISC. DATA	U of M	ACTUAL UNITS			
ASSIGNMENT SERIAL NO.	ASG.	TYPE	ST.	CTY.	FUND SYMBOL				ACRES/UNITS	RATE		
AMOUNT	ANV. DATE	EXP. DATE	BILL CYC.	S/C	DISTRICT	NEXT BILL	MISC. DATA	U of M	ACTUAL UNITS			

APPLY REMITTANCE			
ACTION	FUND SYMBOL	CTY.	AMOUNT
FILING FEE			
RENTAL			
UNEARNED			
REFUND			
TOTAL			
AMOUNT DUE			

Remarks:

326754-326771 292017
 326311-326319 292924
 326322-326327 259813-815
 329388-329395 38911
 327992 248830-832
 36282-36283 232554
 127666-127669 294601
 308433-308434 235841-842
 174224-225
 280730-731
 BY: 211542 DATE:

Lease in Escrow?
 KGS?
 Auto Escalates?
 Auto Renew?

Of Interest?
 Operating Rights?
 Operator
 Bond Filed?

FOR MMS USE ONLY

BILLEE NUMBER
 OCS SECTION CODE
 FOREST REFUGE

CASE FOLDER COPY

891-28
 108-OVER
 200-200



ROADRUNNER PROSPECTORS' CLUB, INC.

P.O. Box 56804 • Phoenix, Arizona 85079

36282 292924
127666 259812
211542 38911
292017 ^{6 pages} 248793

To BHM

We are submitting rental fees for 1993 and 1994 (^{\$}200⁰⁰ each) on the following claims.

<u>Claim Name</u>	<u>AMC #</u>	<u>Claim Name</u>	<u>AMC #</u>
(Bedrock #1 - 36282)	82212	Cas #2 ✓ - 291104 / SR	291104
(Bedrock #2 - 36283)	89414	La Siesta #2 - 126406 /	126405
(Diamond #1 - 127666)	235841	(Ocotillo #1 - 308433)	308433
(Diamond #2 - 127667)	174224	(Ocotillo #2 - 308434)	308433
(Diamond #3 - 127668)	280730	✓ Sando - 247112 /	247112
(Diamond #4 - 127669)	280730	✓ Aquarius #1 - 48976 /	48976
✓ The Hambler - 211542 ✓		✓ Aquarius #2 - 62606 /	62606
✓ C-6 Placer - 292017 ✓		(Aquarius #3 - 48977)	48977
✓ CD 7 Placer - 292924 ✓		(Aquarius #4 - 48978)	48978
✓ D6 Placer - 259813 ✓		✓ Aquarius Ext. - 316493 /	316493
✓ Diablo Placer - 38911 ✓		✓ Bean Bag #1 - 82213 ✓	82213
✓ Downstream Placer - 248832 ✓		✓ Bean Bag #2 - 89414 ✓	89414
✓ Eastside Placer - 259814		(Betty #4 - 235841)	235841
✓ Freeway Placer - 259815		(Betty #5 - 235842)	235842
✓ Meagan Rose - 232554 ✓		(Big Rock #1 - 174224)	174224
✓ Sleeper Placer - 248830		(Big Rock #2 - 174225)	174225
✓ Sleeper Placer #2 - 248831		(Camp #1 - 280730)	280730
✓ Upstream Placer 294601 ✓		(Camp #2 - 280731)	280731

Aug 30 9 44 AM '93
RECEIVED
B.L.M. AZ STATE OFFICE

93 + 94
ENTERED IN COMPUTER
10-15-93 Strains

RUSH

INDEXED & MICROFILMED



INSTRUMENT # 925215
OFFICIAL RECORDS OF
YAVAPAI COUNTY
LINDA S. WEEDON
REQUEST OF:
ROADRUNNER PROSPECTORS CLUB
DATE: 12/02/92 TIME: 12:15
FEE: 5.00 SC: 4.00 PT: 1.00
BOOK 2564 PAGE 813 PAGES: 002

Return Document to:

For BLM Use Only

ROADRUNNER PROSPECTORS'
CLUB, INC.
P.O. BOX 56804
PHOENIX, AZ 85079

AMC 48976
62606
316493 SR
lj

Telephone # ()-

BK \$5
MAP #4
PCL \$5
\$1
\$15

CHECK ONE

AFFIDAVIT OF PERFORMANCE OF ANNUAL WORK

Also fill in ITEMS 1 through 9 and the reverse side of this document.

NOTICE OF INTENTION TO HOLD

I intend to hold the claim(s) /site(s) listed on the reverse side of this document for the calendar year 19___. Also fill in ITEMS 1 through 4 and ITEM 9.

NOTICES OF INTENTION TO HOLD ARE FOR MILL SITES AND TUNNEL SITES OR FOR MINING CLAIMS WHEN ASSESSMENT WORK HAS NOT BEEN DONE, REGARDLESS OF WHETHER THE ANNUAL ASSESSMENT HAS BEEN SUSPENDED, DEFERRED, OR NOT YET ACCRUED. THE FILING OF A NOTICE OF INTENTION TO HOLD SHALL NOT RELIEVE THE OWNER OF COMPLYING WITH FEDERAL AND STATE LAWS PERTAINING TO THE PERFORMANCE OF ANNUAL ASSESSMENT WORK. NOTICES OF INTENTION TO HOLD FOR MILL SITES OR TUNNEL SITES NEED NOT BE COUNTY RECORDED. FOR MINING CLAIMS THE FORM FILED WITH BLM MUST BE IDENTICAL TO THE ONE THAT WAS OR WILL BE FILED WITH THE COUNTY.

Evidence of Annual Assessment Work or a Notice of Intention to Hold must be filed each calendar year following the calendar year in which the Claim/site was located.

ALL CLAIMS LISTED ON A SINGLE AFFIDAVIT MUST BE CONTIGUOUS.

1. State of Arizona, County of YAVAPAI ss:
2. I, (Name) Lauren W. Carter
3. Reside at (Address) P.O. Box 56804
City Phx, County Maricopa, State AZ, Zip 85079

being duly sworn, deposes and says that he/she is a citizen of the United States, more than eighteen years of age, that all of the facts set forth in this affidavit/notice, subject to the provisions and penalties of 18 USC 1001 pertaining to the filing of false, fictitious, or fraudulent statements with the United States, are true and correct according to the best of my knowledge, information and belief.

4. Owner's Name and Address (If not shown in items 1-3 above) CHECK HERE IF THIS IS A CHANGE OF ADDRESS
Roadrunner Prospectors Club Inc.
3935 N. 31st Ave
Phx AZ 85017

5. That I am personally acquainted with the mining claim(s). The work and improvements were made by and at the expense of the owner(s) of said claim(s). Said contiguous group of claims, listed on the reverse side of this document, are situated in the Black Canyon Mining District, YAVAPAI County, Arizona

6. That between the dates starting at 12 o'clock noon on September 1, 19 91 and ending at 12 o'clock noon on September 1, 19 92 at least \$ 500 dollars worth of work and improvements were done and performed upon said claim(s) or upon one or more of a contiguous group of claims for the benefit of all, or wholly or partly outside of a contiguous group of claims for the benefit of all, not including the location work.

7. That the following persons were employed to perform the work and improvements described herein: Bill Coggins, Tom Roberts, Bill Adams, Bill Venable


8. That the work and improvements performed were: Dredged and dry washed 50 yds of placer gravel per claim.

9. Dated 10-22-92, Signature Lauren W. Carter

SUBSCRIBED AND SWORN TO before me, a Notary Public, this 22 day of Oct, 1992

by Lauren W. Carter

Notary Public Lawrence S. Adams
MY COMMISSION EXPIRES 12/31/96



This form is for the purpose of complying with the laws of the United States Department of the Interior, Bureau of Land Management and the State of Arizona pertaining to assessment work and/or a notice of intention to hold, 30 USC 28, 43 CFR 3833.2, ARS 27-208. Subject to Paperwork Reduction Act and Privacy Act statements available at the BLM AZ State Office. The form is not copyrighted. It may be reproduced without restriction.

For BLM Use Only

PHOENIX, ARIZONA
DEC 17 11 31 AM '92
BLM AZ STATE OFFICE
RECEIVED

If the claims/sites have consecutive BLM #'s and are in the same Township, Range and Section(s) they may be listed as follows:

SAMPLE 1-10 A MC 19640-49 Dkt/Pg # 1025/1-10 (or) 4N 20W 36
 RECORDING # 9106173-82

CLAIM/SITE NAME	SERIAL NUMBER	Dkt/Pg or Recording # of ORIGINAL LOCATION NOTICE!	TWN SHP	RNG	SEC(S)
1. AQUARIOUS #1	A MC 48976 ✓	801 192	10N	2E	7
2. AQUARIOUS #2	A MC 62606 ✓	1001 437	10N	2E	7
3. AQUARIOUS #3	A MC 48977	801 194	10N	2E	7
4. AQUARIOUS #4	A MC 48978	801 195	10N	2E	18
5. AQUARIOUS EXT.	A MC 316493 ✓	2402 767	10N	2E	18
6.	A MC				
7.	A MC				
8.	A MC				
9.	A MC				
10.	A MC				
11.	A MC				
12.	A MC				
13.	A MC				
14.	A MC				
15.	A MC				
16.	A MC				
17.	A MC				
18.	A MC				
19.	A MC				
20.	A MC				
21.	A MC				
22.	A MC				
23.	A MC				
24.	A MC				
25.	A MC				
26.	A MC				
27.	A MC				
28.	A MC				
29.	A MC				
30.	A MC				

FILE WITH: Bureau of Land Management, 3707 North 7th Street, P. O. Box 16563, Phoenix, Arizona 85011 and the respective county recorder, ON OR BEFORE DECEMBER 30th (NOT THE 31st). BLM REQUIRES A \$5.00 NONREFUNDABLE SERVICE CHARGE FOR EACH MINING CLAIM, MILL SITE OR TUNNEL SITE. ANNUAL FILINGS THAT ARE NOT ACCOMPANIED BY PROPER SERVICE CHARGES WILL BE RETURNED WITHOUT FURTHER ACTION BY BLM.

5 Bay

RUSH

INDEXED & MICROFILMED



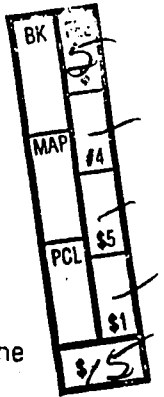
INSTRUMENT # 925215
OFFICIAL RECORDS OF
YAVAPAI COUNTY
LINDA S. WEEDON
REQUEST OF:
ROADRUNNER PROSPECTORS CLUB
DATE: 12/02/92 TIME: 12:15
FEE: 5.00 SC: 4.00 PT: 1.00
BOOK 2564 PAGE 813 PAGES: 002

Return Document to:

For BLM Use Only

ROADRUNNER PROSPECTORS' CLUB, INC.
P.O. BOX 56804
PHOENIX, AZ 85070

AMC 48976
62606
316493 SR
Lj



Telephone # ()-

CHECK ONE

AFFIDAVIT OF PERFORMANCE OF ANNUAL WORK

Also fill in ITEMS 1 through 9 and the reverse side of this document.

NOTICE OF INTENTION TO HOLD

I intend to hold the claim(s) /site(s) listed on the reverse side of this document for the calendar year 19___. Also fill in ITEMS 1 through 4 and ITEM 9.

NOTICES OF INTENTION TO HOLD ARE FOR MILL SITES AND TUNNEL SITES OR FOR MINING CLAIMS WHEN ASSESSMENT WORK HAS NOT BEEN DONE, REGARDLESS OF WHETHER THE ANNUAL ASSESSMENT HAS BEEN SUSPENDED, DEFERRED, OR NOT YET ACCRUED. THE FILING OF A NOTICE OF INTENTION TO HOLD SHALL NOT RELIEVE THE OWNER OF COMPLYING WITH FEDERAL AND STATE LAWS PERTAINING TO THE PERFORMANCE OF ANNUAL ASSESSMENT WORK. NOTICES OF INTENTION TO HOLD FOR MILL SITES OR TUNNEL SITES NEED NOT BE COUNTY RECORDED. FOR MINING CLAIMS THE FORM FILED WITH BLM MUST BE IDENTICAL TO THE ONE THAT WAS OR WILL BE FILED WITH THE COUNTY.

Evidence of Annual Assessment Work or a Notice of Intention to Hold must be filed each calendar year following the calendar year in which the Claim/site was located.

ALL CLAIMS LISTED ON A SINGLE AFFIDAVIT MUST BE CONTIGUOUS.

1. State of Arizona, County of YAVAPAI ss:
2. I, (Name) Lauren W. Carter
3. Reside at (Address) P.O. Box 56804

City Phx County Maricopa State AZ Zip 85079
being duly sworn, deposes and says that he/she is a citizen of the United States, more than eighteen years of age, that all of the facts set forth in this affidavit/notice, subject to the provisions and penalties of 18 USC 1001 pertaining to the filing of false, fictitious, or fraudulent statements with the United States, are true and correct according to the best of my knowledge, information and belief.

4. Owner's Name and Address (If not shown in items 1-3 above), CHECK HERE IF THIS IS A CHANGE OF ADDRESS
Roadrunner Prospectors Club Inc.
3935 N. 31st Ave
Phx AZ 85017

5. That I am personally acquainted with the mining claim(s). The work and improvements were made by and at the expense of the owner(s) of said claim(s). Said contiguous group of claims, listed on the reverse side of this document, are situated in the Black Canyon Mining District, YAVAPAI County, Arizona

6. That between the dates starting at 12 o'clock noon on September 1, 19 91 and ending at 12 o'clock noon on September 1, 19 92 at least \$ 500 dollars worth of work and improvements were done and performed upon said claim(s) or upon one or more of a contiguous group of claims for the benefit of all, or wholly or partly outside of a contiguous group of claims for the benefit of all, not including the location work.

7. That the following persons were employed to perform the work and improvements described herein: Bill Coggins, Tom Roberts, Bill Williams, Bill Venable

8. That the work and improvements performed were: Dredged and dry washed 50 yds of placer gravel per claim.

9. Dated 10-22-92 Signature Lauren W. Carter
SUBSCRIBED AND SWORN TO before me, a Notary Public, this 22 day of OCT 1992
by Lauren W. Carter

Notary Public Lawrence S. Adams
MY COMMISSION EXPIRES 12/31/93
OFFICIAL SEAL
LAWRENCE S. ADAMS
Notary Public-State of Arizona
MARICOPA COUNTY

This form is for the purpose of complying with the laws of the United States Department of the Interior, Bureau of Land Management and the State of Arizona pertaining to assessment work and/or a notice of intention to hold, 30 USC 28, 43 CFR 3833.2, ARS 27-208. Subject to Paperwork Reduction Act and Privacy Act statements available at the BLM AZ State Office. The form is not copyrighted. It may be reproduced without restriction.

For BLM Use Only
PHOENIX, ARIZONA
DEC 17 11 31 AM '92
RECEIVED
BLM AZ STATE OFFICE

If the claims/sites have consecutive BLM #'s and are in the same Township, Range and Section(s) they may be listed as follows:

SAMPLE 1-10 A MC 19640-49 Dkt/Pg # 1025/1-10 (or) 4N 20W 36
 RECORDING # 910617382

CLAIM/SITE NAME	SERIAL NUMBER	Dkt/Pg or Recording # of ORIGINAL LOCATION NOTICE!	TWN SHP	RNG	SEC(S)
1. AQUARIOUS#1	✓ A MC 48976 ✓	801 192	10N	2E	7
2. AQUARIOUS#2	✓ A MC 62606 ✓	1001 437	10N	2E	7
3. AQUARIOUS#3	A MC 48977	801 194	10N	2E	7
4. AQUARIOUS#4	A MC 48978	801 195	10N	2E	18
5. AQUARIOUS EXT.	✓ A MC 316493 ✓	2402 767	10N	2E	18
6.	A MC				
7.	A MC				
8.	A MC				
9.	A MC				
10.	A MC				
11.	A MC				
12.	A MC				
13.	A MC				
14.	A MC				
15.	A MC				
16.	A MC				
17.	A MC				
18.	A MC				
19.	A MC				
20.	A MC				
21.	A MC				
22.	A MC				
23.	A MC				
24.	A MC				
25.	A MC				
26.	A MC				
27.	A MC				
28.	A MC				
29.	A MC				
30.	A MC				

FILE WITH: Bureau of Land Management, 3707 North 7th Street, P. O. Box 16563, Phoenix, Arizona 85011 and the respective county recorder, ON OR BEFORE DECEMBER 30th (NOT THE 31st). BLM REQUIRES A \$5.00 NONREFUNDABLE SERVICE CHARGE FOR EACH MINING CLAIM, MILL SITE OR TUNNEL SITE. ANNUAL FILINGS THAT ARE NOT ACCOMPANIED BY PROPER SERVICE CHARGES WILL BE RETURNED WITHOUT FURTHER ACTION BY BLM.

5 Box

INDEXED &
MICROFILMED
B.L.M. AZ STATE OFFICE
DEC 18 12 02 PM '91
PHOENIX, ARIZONA

RECORDED YAVAPAI COUNTY ARIZONA
INSTRUMENT # 9144380
OFFICIAL RECORDS OF
YAVAPAI COUNTY
PATSY C. JENNEY
REQUEST OF:
ROADRUNNER PROPECTORS CLUB
DATE: 11/19/91 TIME: 13:00
FEE: 5.00 SC: 4.00 PT: 1.00
BOOK 2420 PAGE 444 PAGES: 002

48976
62606
SR
4p

BK
MAP
PCL
\$1
\$15

RUSH

AZ-3850-1 (August 1989)
OMB No. 1004-0114
Expires: May 31, 1991

United States Department of the Interior Bureau of Land Management
**AFFIDAVIT OF PERFORMANCE OF ANNUAL WORK
AND/OR NOTICE OF INTENTION TO HOLD**
(ALL CLAIMS LISTED ON A SINGLE AFFIDAVIT MUST BE CONTIGUOUS)

Evidence of Annual Assessment Work or a Notice of Intention to Hold must be filed each calendar year following the calendar year in which the claim/site was located.

FOR AN AFFIDAVIT OF LABOR, FILL IN ALL ITEMS EXCEPT ITEM 5. FOR A NOTICE OF INTENTION TO HOLD, FILL IN ONLY ITEMS 1 THROUGH 5 AND ITEM 10. NOTICES OF INTENTION TO HOLD FOR MILL SITES OR TUNNEL SITES DO NOT NEED TO BE COUNTY RECORDED OR NOTARIZED. FOR MINING CLAIMS THE FORM FILED WITH BLM MUST BE IDENTICAL TO THE ONE THAT WAS OR WILL BE FILED WITH THE COUNTY. FILE ON OR BEFORE DECEMBER 30th (NOT THE 31st). WHEN FILING, BLM REQUIRES A \$5.00 NONREFUNDABLE SERVICE CHARGE FOR EACH MINING CLAIM, MILL SITE OR TUNNEL SITE.

- 1. State of Arizona, County of Yavapai ss:
- 2. I, (Name) D G Bergen
- 3. Reside at (Address) P.O. Box 56804
City Phoenix, County Maricopa, State AZ, Zip 85079

being duly sworn, deposes and says that he/she is a citizen of the United States, more than eighteen years of age, that all of the facts set forth in this affidavit/notice, subject to the provisions and penalties of 18 USC 1001 pertaining to the filing of false, fictitious, or fraudulent statements with the United States, are true and correct according to the best of my knowledge, information and belief.

- 4. Owner's Name and Address (if not shown above) CHECK HERE IF THIS IS A CHANGE OF ADDRESS
RoadRunner Prospectors Club INC
3935 N 31st Ave
Phoenix AZ 85017

5. NOTE, THIS ITEM SHOULD ONLY BE FILLED IN IF THIS IS A NOTICE OF INTENTION TO HOLD. NOTICES OF INTENTION TO HOLD ARE FOR MILL SITES AND TUNNEL SITES OR FOR MINING CLAIMS WHEN ASSESSMENT WORK HAS NOT BEEN DONE, REGARDLESS OF WHETHER THE ANNUAL ASSESSMENT HAS BEEN SUSPENDED, DEFERRED, OR NOT YET ACCRUED. THE FILING OF A NOTICE OF INTENTION TO HOLD SHALL NOT RELIEVE THE OWNER OF COMPLYING WITH FEDERAL AND STATE LAWS PERTAINING TO THE PERFORMANCE OF ANNUAL ASSESSMENT WORK.

I intend to hold the claim(s)/site(s) listed on the reverse side of this document for the calendar year 1991.

- 6. That I am personally acquainted with the mining claim(s). The work and improvements were made by and at the expense of the owner(s) of said claim(s). Said contiguous group of claims listed on the reverse side of this document are situated in the Black Canyon Mining District, yavapai County, Arizona, the location of which is recorded in the office of the County Recorder of said County in: Book(s) 801 And 1001
Page(s) 192, 194, 195 And 437
Notice of location is posted in Section(s) SW 1/4 sec 7 And NW 1/4 sec 18
Township(s) 10 N, Range(s) 2 E, GSR Meridian

- 7. That between the dates starting at 12 o'clock noon on September 1, 1990 and ending at 12 o'clock noon on September 1, 1991 at least \$ 400 dollars worth of work and improvements were done and performed upon said claim(s) or upon one or more of a contiguous group of claims for the benefit of all, or wholly or partly outside of a contiguous group of claims for the benefit of all, not including the location work.

- 8. That the following persons were employed to perform the work and improvements described herein: Rudy Siklen, Bill McDaniels, and Andy Castro, Tom Mays
- 9. That the work and improvements performed were: Dry washing and Processing 40 yds Gravel per Claim

OFFICIAL SEAL
MAVIS J. HICKS
Notary Public - State of Arizona
MARICOPA COUNTY
My Comm Expires Dec. 15, 1992

- 10. Dated Sep 12, 1991, Signature Dan G Bergen
SUBSCRIBED AND SWORN TO before me, a Notary Public, this 12 day of September, 1991
by Mavis J Hicks MY COMMISSION EXPIRES 12-12-92, Notary Public Mavis J Hicks

This form is for the purpose of complying with the laws of the United States and the State of Arizona pertaining to assessment work and/or a notice of intention to hold. 50 USC 20, 43 CFR 3833.2, ARS 27-208. Subject to Paperwork Reduction Act and Privacy Act statements available at the BLM AZ State Office. The form is not copyrighted. It may be reproduced without restriction.

RECEIVED
B.L.M. AZ STATE OFFICE

Dec 18 12 02 PM '91

PHOENIX, ARIZONA

NAME (FOR CLAIM / SITE GROUPS)

SERIAL NUMBERS:

AQUARIUS #1 #3 #4
AQUARIUS #2

A MC 48976 Through A MC 48978 ✓
A MC 62606 ✓ Through A MC _____
A MC _____ Through A MC _____

OR LISTED INDIVIDUALLY AS FOLLOWS:

CLAIM/SITE NAME	SERIAL NUMBER	CLAIM/SITE NAME	SERIAL NUMBER
1.	A MC	31.	A MC
2.	A MC	32.	A MC
3.	A MC	33.	A MC
4.	A MC	34.	A MC
5.	A MC	35.	A MC
6.	A MC	36.	A MC
7.	A MC	37.	A MC
8.	A MC	38.	A MC
9.	A MC	39.	A MC
10.	A MC	40.	A MC
11.	A MC	41.	A MC
12.	A MC	42.	A MC
13.	A MC	43.	A MC
14.	A MC	44.	A MC
15.	A MC	45.	A MC
16.	A MC	46.	A MC
17.	A MC	47.	A MC
18.	A MC	48.	A MC
19.	A MC	49.	A MC
20.	A MC	50.	A MC
21.	A MC	51.	A MC
22.	A MC	52.	A MC
23.	A MC	53.	A MC
24.	A MC	54.	A MC
25.	A MC	55.	A MC
26.	A MC	56.	A MC
27.	A MC	57.	A MC
28.	A MC	58.	A MC
29.	A MC	59.	A MC
30.	A MC	60.	A MC

FILE WITH:

Bureau of Land Management, 3707 North 7th Street, P.O. Box 16563, Phoenix, Arizona 85011

A MC BOOK 2420 PAGE 445



INSTRUMENT # 90-160
 OFFICIAL RECORD OF
 YAVAPAI COUNTY
 PATSY C. JENNEY
 REQUEST OF:
 ROADRUNNER PROSPECTORS
 DATE: 11/26/90 TIME: 09:20
 FEE: 5.00 SC: 4.00 PT: 1.00
 BOOK 2308 PAGE 329 PAGES: 002

AZ-3850-1 (August 1989)
 OMB No. 1004-0114
 Expires: May 31, 1991

INDEXED &
 MICROFILMED

RECEIVED
 B.L.M. AZ STATE OFFICE

Dec 24 10 49 AM '90

48976
 62606

Department of the Interior Bureau of Land Management
**AFFIDAVIT OF PERFORMANCE OF ANNUAL WORK
 AND/OR NOTICE OF INTENTION TO HOLD**
 (ALL CLAIMS LISTED ON A SINGLE AFFIDAVIT MUST BE CONTIGUOUS)

Evidence of Annual Assessment Work or a Notice of Intention to Hold must be filed each calendar year following the calendar year in which the claim/site was located.

FOR AN AFFIDAVIT OF LABOR, FILL IN ALL ITEMS EXCEPT ITEM 5. FOR A NOTICE OF INTENTION TO HOLD, FILL IN ONLY ITEMS 1 THROUGH 5 AND ITEM 10. NOTICES OF INTENTION TO HOLD FOR MILL SITES OR TUNNEL SITES DO NOT NEED TO BE COUNTY RECORDED OR NOTARIZED. FOR MINING CLAIMS THE FORM FILED WITH BLM MUST BE IDENTICAL TO THE ONE THAT WAS OR WILL BE FILED WITH THE COUNTY. FILE ON OR BEFORE DECEMBER 30th (NOT THE 31st). WHEN FILING, BLM REQUIRES A \$5.00 NONREFUNDABLE SERVICE CHARGE FOR EACH MINING CLAIM, MILL SITE OR TUNNEL SITE.

1. State of Arizona, County of YAVAPAI ss:
2. I, (Name) B. J. CASTRO
3. Reside at (Address) 16036 N 70th LANE
 City PEORIA, County MARICOPA, State AZ, Zip 85382

being duly sworn, deposes and says that he/she is a citizen of the United States, more than eighteen years of age, that all of the facts set forth in this affidavit/notice, subject to the provisions and penalties of 18 USC 1001 pertaining to the filing of false, fictitious, or fraudulent statements with the United States, are true and correct according to the best of my knowledge, information and belief.

4. Owner's Name and Address (if not shown above) CHECK HERE IF THIS IS A CHANGE OF ADDRESS
ROADRUNNER PROSPECTORS CLUB, INC
3935 N 31ST AVE
PHOENIX, AZ 85017

5. NOTE, THIS ITEM SHOULD ONLY BE FILLED IN IF THIS IS A NOTICE OF INTENTION TO HOLD. NOTICES OF INTENTION TO HOLD ARE FOR MILL SITES AND TUNNEL SITES OR FOR MINING CLAIMS WHEN ASSESSMENT WORK HAS NOT BEEN DONE, REGARDLESS OF WHETHER THE ANNUAL ASSESSMENT HAS BEEN SUSPENDED, DEFERRED, OR NOT YET ACCRUED. THE FILING OF A NOTICE OF INTENTION TO HOLD SHALL NOT RELIEVE THE OWNER OF COMPLYING WITH FEDERAL AND STATE LAWS PERTAINING TO THE PERFORMANCE OF ANNUAL ASSESSMENT WORK.

I intend to hold the claim(s)/site(s) listed on the reverse side of this document for the calendar year 1990.

6. That I am personally acquainted with the mining claim(s). The work and improvements were made by and at the expense of the owner(s) of said claim(s). Said contiguous group of claims listed on the reverse side of this document are situated in the BLACK CANYON Mining District, YAVAPAI County, Arizona, the location of which is recorded in the office of the County Recorder of said County in: Book(s) 801 AND 1001
 Page(s) 192, 194, 195 AND 437
 Notice of location is posted in Section(s) SW 1/4 SEC 7 AND NW 1/4 SEC 18
 Township(s) 10 N, Range(s) 2 E, GSR Meridian

7. That between the dates starting at 12 o'clock noon on September 1, 19 89 and ending at 12 o'clock noon on September 1, 19 90 at least \$ 400 dollars worth of work and improvements were done and performed upon said claim(s) or upon one or more of a contiguous group of claims for the benefit of all, or wholly or partly outside of a contiguous group of claims for the benefit of all, not including the location work.

8. That the following persons were employed to perform the work and improvements described herein: RUDY SIKLER, BILL Mc DANIELS, ANDY CASTRO, TOM MAYS

9. That the work and improvements performed were: DRY WASHING AND PROCESSING 40 YDS GRAVEL PER CLAIM

SEAL

10. Dated Nov 8, 1990, Signature Betty J. Castro
 SUBSCRIBED AND SWORN TO before me, a Notary Public, this 8th day of November 1990
 by Betty J. Castro MY COMMISSION EXPIRES 8-31-91, Notary Public ABeatrice Brock DEE ABeatrice

This form is for the purpose of complying with the laws of the United States and the State of Arizona pertaining to assessment work and/or a notice of intention to hold. 30 USC 28, 43 CFR 3833.2, ARS 27-208. Subject to Paperwork Reduction Act and Privacy Act statements available at the BLM AZ State Office. The form is not copyrighted. It may be reproduced without restriction.

RECEIVED
B.L.M. AZ STATE OFFICE

DEC 24 10 49 AM '90

NAME (FOR CLAIM / SITE GROUPS)

AQUARIous #1, #3, #4 ✓
AQUARIous # 2 ✓

SERIAL NUMBERS:

A MC 48976 Through A MC 48978
A MC 62606 Through A MC _____
A MC _____ Through A MC _____

PHOENIX, ARIZONA
EVP

OR LISTED INDIVIDUALLY AS FOLLOWS:

CLAIM/SITE NAME	SERIAL NUMBER	CLAIM/SITE NAME	SERIAL NUMBER
1.	A MC	31.	A MC
2.	A MC	32.	A MC
3.	A MC	33.	A MC
4.	A MC	34.	A MC
5.	A MC	35.	A MC
6.	A MC	36.	A MC
7.	A MC	37.	A MC
8.	A MC	38.	A MC
9.	A MC	39.	A MC
10.	A MC	40.	A MC
11.	A MC	41.	A MC
12.	A MC	42.	A MC
13.	A MC	43.	A MC
14.	A MC	44.	A MC
15.	A MC	45.	A MC
16.	A MC	46.	A MC
17.	A MC	47.	A MC
18.	A MC	48.	A MC
19.	A MC	49.	A MC
20.	A MC	50.	A MC
21.	A MC	51.	A MC
22.	A MC	52.	A MC
23.	A MC	53.	A MC
24.	A MC	54.	A MC
25.	A MC	55.	A MC
26.	A MC	56.	A MC
27.	A MC	57.	A MC
28.	A MC	58.	A MC
29.	A MC	59.	A MC
30.	A MC	60.	A MC

FILE WITH: Bureau of Land Management, 3707 North 7th Street, P.O. Box 16563, Phoenix, Arizona 85011

AFFIDAVIT OF ANNUAL ASSESSMENT WORK

48976
62606

JW

STATE OF WASHINGTON }
County of Klickitat } ss.

RECEIVED
B.L.M. AZ STATE OF
1989 SEP 21 AM 10:36
PHOENIX, ARIZONA

I, Jesse J. Dudley

being duly sworn, say that at least \$400.00

dollars' worth, and 20 days, of work and labor were performed upon the following mining claim....:

NAME OF CLAIM			BLM RECORDS	COUNTY OF	
			FOR LOCATION	RECORDS FOR LOCATION	
			Serial No.	BOOK	PAGE
<u>AQUARIUS #1</u>	<u>PLACER</u>		<u>AMC 48976</u>	<u>801</u>	<u>192</u>
<u>AQUARIUS #2</u>	<u>PLACER</u>		<u>AMC 62606</u>	<u>1001</u>	<u>477</u>
<u>AQUARIUS #3</u>	<u>PLACER</u>		<u>AMC 48977</u>	<u>801</u>	<u>194</u>
<u>AQUARIUS #4</u>	<u>PLACER</u>		<u>AMC 48978</u>	<u>801</u>	<u>195</u>

in BLACK CANYON Mining District, County of YAVAPAI

State of ARIZONA, between SEPT. 1, 1988, and SEPT. 1, 1989,

for the year ending September 1, 1989.*

Such expenditure was made by or at the expense of Jesse J. Dudley

owner (or one of the owners) of said claim..., for the purpose of

complying with the law and holding said claim..., and was made upon the COMBINATION OF ALL
FOUR AQUARIUS claimS and consisted OF DRY WASHING
AND DIGGING HOLES IN DRY WASHES.

Jesse J. Dudley

* Federal law requires that not less than \$100 worth of labor must be performed or improvements made on a mining claim annually to hold the possessory right to the claim. The period within which the work is required to be done commences at 12:00 o'clock Meridian on the first day of September succeeding the date of location of the claim. The applicable state law should be examined to determine all requirements for an Affidavit of Proof of Labor or Improvements and the time allowed for filing affidavits since requirements and time vary from state to state.

IMPORTANT NOTICE: A mining claim is deemed abandoned under 43 U.S. Code Sec. 1744 unless a copy of the official record of an affidavit of assessment work performed, a notice of intention to hold a mining claim, or a detailed report under 30 U.S. Code Sec. 28-1 is also filed annually for recordation with the state office of the Bureau of Land Management in the state where the claim is situated on or before December 30th of each year following the calendar year in which the claim was located. Because BLM recordation regulations change periodically, you should obtain recordation regulations from your local BLM office to determine effective requirements for mining claims. Additional regulations of the BLM and Forest Service may apply to the conducting of mining operations on national forest and BLM administered lands.

Subscribed and sworn to before me this 18th day of September, 1989.

Betty Lou Hunsaker

Notary Public for Washington
My commission expires 1-10-93

AFFIDAVIT OF ANNUAL ASSESSMENT WORK

48976
62606
OR

STATE OF OREGON }
County of TILLAMOOK } SS.

I, Jesse J. Dudley

being duly sworn, say that at least 400.00

dollars' worth, and 7 days, of work and labor were performed upon the following mining claim...:

NAME OF CLAIM		BLM RECORDS FOR LOCATION	COUNTY OF RECORDS FOR LOCATION
		Serial No.	BOOK PAGE
<u>ADUARIUS</u>	<u>#1</u>	<u>PLACER</u>	<u>AMC 48976 801 192</u>
<u>ADUARIUS</u>	<u>#2</u>	<u>PLACER</u>	<u>AMC 62606 1051 437</u>
<u>ADUARIUS</u>	<u>#3</u>	<u>PLACER</u>	<u>AMC 48977 801 194</u>
<u>ADUARIUS</u>	<u>#4</u>	<u>PLACER</u>	<u>AMC 48978 801 195</u>
<u>SU$\frac{1}{4}$ SEC 7 AND THE NW$\frac{1}{4}$ SEC 18</u>			
<u>T10N R2E C10A + SALT RIVER MER.</u>			

in BLACK CANYON Mining District, County of YAVAPAI

State of ARIZONA, between SEPT. 1, 1987, and SEPT. 1, 1988,

for the year ending September 1, 1988*

Such expenditure was made by or at the expense of Jesse J. Dudley

owner (or one of the owners) of said claim..., for the purpose of complying with the law and holding said claim..., and was made upon the COMBINATION OF ALL FOUR

ADUARIUS PLACER claimS and consisted OF DRY WASHING AND SAMPLING OVER 80 ACRES OF CLAIMS

Jesse J. Dudley

* Federal law requires that not less than \$100 worth of labor must be performed or improvements made on a mining claim annually to hold the possessory right to the claim. The period within which the work is required to be done commences at 12:00 o'clock Meridian on the first day of September succeeding the date of location of the claim.

The applicable state law should be examined to determine all requirements for an Affidavit of Proof of Labor or Improvements and the time allowed for filing affidavits since requirements and time vary from state to state.

IMPORTANT NOTICE: A mining claim is deemed abandoned under 43 U.S. Code Sec. 1744 unless a copy of the official record of an affidavit of assessment work performed, a notice of intention to hold a mining claim, or a detailed report under 30 U.S. Code Sec. 28-1 is also filed annually for recordation with the state office of the Bureau of Land Management in the state where the claim is situated on or before December 30th of each year following the calendar year in which the claim was located. Because BLM recordation regulations change periodically, you should obtain recordation regulations from your local BLM office to determine effective requirements for mining claims. Additional regulations of the BLM and Forest Service may apply to the conducting of mining operations on national forest and BLM administered lands.

Subscribed and sworn to before me this 14th day of September, 1988

RECEIVED
B.L.M. AZ STATE OFFICE

SEP 19 1988
7:45 A.M.
PHOENIX, ARIZONA

Gloria Washburn
Notary Public for Oregon
My commission expires 12-18-89

UNITED STATES
DEPARTMENT OF THE INTERIOR
BUREAU OF LAND MANAGEMENT

Date Sept. 19, 1988

Office AZ-921

Serial Number
AMC 48976 et al


NOTICE OF RETURN OF REMITTANCE

Name
Street
City & State
Zip code

Jesse J Dudley
General Delivery
Bay City OR 97107

Your check money order numbered 971071, dated 9-16-88,
drawn on U.S. Postal Service,
located at Bay City OR,
in the amount of \$ 30.00, is returned herewith for the following reason:

- After inquiry, it does not appear that this remittance pertains to the Bureau of Land Management.
- The remittance has not been signed by the maker. Please sign and return promptly to this Office.
- The check must be endorsed before it is negotiable by the Bureau of Land Management. Please endorse and return the check promptly to this Office.
- This check has been replaced by a new remittance received from you.
- The remittance is negotiable by a party other than the Bureau of Land Management. Please submit a new remittance made payable to the Bureau of Land Management.
- The check is post dated. Please submit a new check.
- The name or address of the bank is not shown. Please submit a new check.
- The wording of the endorsement of the remittance prohibits its acceptance by the Government. Please submit a new remittance.
- The figure amount of the check does not agree with the written amount. Please submit a new remittance.
- This is a duplicate payment. According to our records the amount was originally paid on _____ by _____. Therefore, your remittance is returned herewith.
- Other At this time there is no fee required for filing affidavits of labor. Attached are your received copies of the affidavits.


(Signature)

Chief, Public Services Section
(Title)

Jesse J. Dudley
P.O. Box 591 96039
HAPPY CAMP, CA.
CALIFORNIA

AFFIDAVIT OF ANNUAL ASSESSMENT WORK

RECEIVED
B.L.M. AZ STATE OFFICE

STATE OF ~~ARIZONA~~ }
County of Siskiyou } ss.

OCT 01 1987 48976
7:45 A.M. 62606
PHOENIX, ARIZONA SR

I, Jesse J. Dudley

being duly sworn, say that at least 400.00

dollars' worth, and 28 days, of work and labor were performed upon the following mining claim...:

NAME OF CLAIM			BLM RECORDS FOR LOCATION Serial No.	COUNTY OF RECORDS FOR LOCATION BOOK	PAGE
ADUARIOS	#1	PLACER	AMC 48976	801	192
ADUARIOS	#2	PLACER	AMC 62606	1001	437
ADUARIOS	#3	PLACER	AMC 48977	801	194
ADUARIOS	#4	PLACER	AMC 48978	801	195
			(952)		

in BLACK CANYON Mining District, County of YAVAPAI

State of ARIZONA, between SEPT. 1 1986, 1986, and SEPT. 1, 1987,

for the year ending September 1, 1987.*

Such expenditure was made by or at the expense of Jesse J. Dudley

owner (or one of the owners) of said claim, for the purpose of

complying with the law and holding said claim, and was made upon the COMBINATION OF ALL FOUR

ADUARIOS PLACER claim and consisted of WORKING DAYWASARA

AND ATTEMPTING TO BUILD HOLDING POND FOR WATER.

Jesse J. Dudley

* Federal law requires that not less than \$100 worth of labor must be performed or improvements made on a mining claim annually to hold the possessory right to the claim. The period within which the work is required to be done commences at 12:00 o'clock Meridian on the first day of September succeeding the date of location of the claim. The applicable state law should be examined to determine all requirements for an Affidavit of Proof of Labor or Improvements and the time allowed for filing affidavits since requirements and time vary from state to state.

IMPORTANT NOTICE: A mining claim is deemed abandoned under 43 U.S. Code Sec. 1744 unless a copy of the official record of an affidavit of assessment work performed, a notice of intention to hold a mining claim, or a detailed report under 30 U.S. Code Sec. 28-1 is also filed annually for recordation with the state office of the Bureau of Land Management in the state where the claim is situated on or before December 30th of each year following the calendar year in which the claim was located. Because BLM recordation regulations change periodically, you should obtain recordation regulations from your local BLM office to determine effective requirements for mining claims. Additional regulations of the BLM and Forest Service may apply to the conducting of mining operations on national forest and BLM administered lands.

Subscribed and sworn to before me this 29th day of September, 1987.



Gail M. Zink
Notary Public for
My commission expires March 1, 1991

82
76
6

48976
62606

STATE OF ARIZONA, } I hereby certify that the within instrument was filed and recorded Fee No.:
County of _____ } ss. _____, 19____, at _____ M.

In Docket No. _____, Page _____, at the request of _____

When recorded mail to:

Rt 3 Box 184
White Salmon WA 98672



Instrument # **7225**
Recorded Official Records
of Yavapai County, Arizona.

FEB 28 '86 - 8 40 AM

at the request of Jesse J. Dudley
PATSY C. JENNEY, County Recorder Pgs.
Deputy Karin Walker

ed:
are **MICROFILMED**
ostated: **INDEXED**
\$ _____
: \$ 5.00

Quit-Claim Deed

For the consideration of Ten Dollars, and other valuable considerations, I or (we)
JAMES E. WILLIAMSON
VIRGINIA L. WILLIAMSON

hereby quit-claim to Jesse J. Dudley Jesse J. Dudley

all right, title, or interest in the following real property situated in Yavapai County, Arizona:

Unpatented Lode Claims

		Book	Page
Aquarians No. 1	48979	801	188
Aquarians No. 2	48980	801	189
Aquarians No. 3	48981	801	190
Aquarians No. 4	48982	801	191

Unpatented Placer Mining Claims

		Book	PAGE
Aquarians No. 1.	48976	801	192
Aquarians No. 2	62606	1001	437
Aquarians No. 3	48977	801	194
Aquarians No. 4	48978	801 B...	195

on computer 9/12/86 copy

Dated this Feb. day of 14TH, 1986

SEP 4 1986

James E. Williamson
Virginia L. Williamson

STATE OF Arizona }
County of La Paz } ss.

This instrument was acknowledged before me this 14
day of February, 1986, by

BOOK **1798** PAGE **122**

SEAL

James E. Williamson and
Virginia L. Williamson
Billie Condit

My commission will expire My Commission Expires Jan. 10, 1987

Notary Public.

62606
48976
SP

OL JESS J DUDLEY
RT 3 BOX 184
WHITE SALMON WASH.
98672

AFFIDAVIT OF ANNUAL ASSESSMENT WORK

STATE OF WASHINGTON

County of YAVAPAI KICKUTAI SS.

I, Jesse J. Dudley

being duly sworn, say that at least \$1400.00

dollars' worth, and 45 days, of work and labor were performed upon the following mining claim...:

NAME OF CLAIM	BLM RECORDS FOR LOCATION Serial No.	COUNTY OF <u>YAVAPAI</u> RECORDS FOR LOCATION	
		BOOK	PAGE
<u>Aggravation #1</u>	<u>48979</u>	<u>801</u>	<u>188</u>
<u>Aggravation #2</u>	<u>48980</u>	<u>801</u>	<u>189</u>
<u>Aggravation #3</u>	<u>48981</u>	<u>801</u>	<u>190</u>
<u>Aggravation #4</u>	<u>48982</u>	<u>801</u>	<u>191</u>
	<u>(959)</u>		

in BLACK CANYON Mining District, County of YAVAPAI

State of ARIZONA, between Feb-15, 1986, and APRIL 30, 1986,

for the year ending September 1, 1986.*

Such expenditure was made by or at the expense of Jesse J. Dudley

owner (or one of the owners) of said claim..., for the purpose of complying with the law and holding said claim..., and was made upon the

claim... and consisted of collecting samples for assay from quartz veins & digging out low cut spots.

Jesse J. Dudley

* Federal law requires that not less than \$100 worth of labor must be performed or improvements made on a mining claim annually to hold the possessory right to the claim. The period within which the work is required to be done commences at 12:00 o'clock Meridian on the first day of September succeeding the date of location of the claim. The applicable state law should be examined to determine all requirements for an Affidavit of Proof of Labor or Improvements and the time allowed for filing affidavits since requirements and time vary from state to state.

IMPORTANT NOTICE: A mining claim is deemed abandoned under 43 U.S. Code Sec. 1744 unless a copy of the official record of an affidavit of assessment work performed, a notice of intention to hold a mining claim, or a detailed report under 30 U.S. Code Sec. 28-1 is also filed annually for recordation with the state office of the Bureau of Land Management in the state where the claim is situated on or before December 30th of each year following the calendar year in which the claim was located. Because BLM recordation regulations change periodically, you should obtain recordation regulations from your local BLM office to determine effective requirements for mining claims. Additional regulations of the BLM and Forest Service may apply to the conducting of mining operations on national forest and BLM administered lands.

Subscribed and sworn to before me this 4th day of August, 1986

RECEIVED
B.L.M. AZ STATE OFFICE

SEP 4 1986

Betty Lou Hunsaker
Notary Public for Washington
My commission expires 1-20-89

48976
62606

Jesse J. Dudley
Rt. 3 Box 184
WHITE SALMON
98672 WASH.

AFFIDAVIT OF ANNUAL ASSESSMENT WORK

STATE OF ~~Washington~~ Washington

County of ~~Yavapai~~ Clackamas } SS.

I, Jesse J. Dudley

being duly sworn, say that at least \$400.00

dollars' worth, and 45 days, of work and labor were performed upon the following mining claim....:

NAME OF CLAIM	BLM RECORDS FOR LOCATION		COUNTY OF <u>YAVAPAI</u>	
	Serial No.	BOOK	RECORDS FOR LOCATION	PAGE
<u>Opinion #1</u>	<u>PLACER</u>	<u>AMS-148976</u>	<u>801</u>	<u>192</u>
<u>Opinion #2</u>	<u>PLACER</u>	<u>AMS-102600</u>	<u>801</u>	<u>437</u>
<u>Opinion #3</u>	<u>PLACER</u>	<u>AMS-148977</u>	<u>801</u>	<u>194</u>
<u>Opinion #4</u>	<u>PLACER</u>	<u>AMS-148978</u>	<u>801</u>	<u>195</u>
			<u>(152)</u>	

in BLACK CANYON Mining District, County of YAVAPAI, State of ARIZONA, between SEPT 1 1985, 1985, and SEPT 1 1986, 1986, for the year ending September 1, 1986.*

Such expenditure was made by or at the expense of Jesse J. Dudley, owner (or one of the owners) of said claim...., for the purpose of

complying with the law and holding said claim...., and was made upon the Combination of all four Opinions claims claim... and consisted of working the bottom & banks of washes & setting dry areas for color

Jesse J. Dudley

* Federal law requires that not less than \$100 worth of labor must be performed or improvements made on a mining claim annually to hold the possessory right to the claim. The period within which the work is required to be done commences at 12:00 o'clock Meridian on the first day of September succeeding the date of location of the claim. The applicable state law should be examined to determine all requirements for an Affidavit of Proof of Labor or Improvements and the time allowed for filing affidavits since requirements and time vary from state to state.

IMPORTANT NOTICE: A mining claim is deemed abandoned under 43 U.S. Code Sec. 1744 unless a copy of the official record of an affidavit of assessment work performed, a notice of intention to hold a mining claim, or a detailed report under 30 U.S. Code Sec. 28-1 is also filed annually for recordation with the state office of the Bureau of Land Management in the state where the claim is situated on or before December 30th of each year following the calendar year in which the claim was located. Because BLM recordation regulations change periodically, you should obtain recordation regulations from your local BLM office to determine effective requirements for mining claims. Additional regulations of the BLM and Forest Service may apply to the conducting of mining operations on national forest and BLM administered lands.

Subscribed and sworn to before me this 4th day of August, 1986

B.L.M. SEP 4 1986

Betty Lou Hunsaker

Notary Public for Washington
My commission expires 1-19-89

48976
62606

STATE OF ARIZONA, I hereby certify that the within instrument was filed and
County of _____ ss. recorded _____, 19____, at ____ M.
In Docket No. _____ Page _____ at the request of _____

Fee No.: AK



Instrument # **18257**
Recorded Official Records
of Yavapai County, Arizona.
JUN 5 '85 - 11 40 AM
at the request of James E. Williamson
PATSY C. JENNEY, County Recorder Pgs. 1
Deputy Karen Walker

INDEXED
MICROFILMED

When recorded mail to: **RUSH** Witness
James E. Williamson
Box 292
Black Canyon City, Az. 85324
By _____

RECEIVED
STATE OFFICE
JUN 11 1985
7:45 A.M.
PHOENIX, ARIZONA

AFFIDAVIT OF PERFORMANCE OF ANNUAL WORK

State of Arizona
County of Yavapai ss.

- The undersigned being duly sworn according to law deposes and says that they are a citizen of the United States, more than eighteen years of age and that all of the facts set forth in this affidavit are true and correct according to the best of their knowledge, information and belief.
- That they are personally acquainted with the following mining claims.

Claim Name	Arizona Mining Claim Number	Claim Type	Location Notice Recorded in Book or Docket No., Page No.	
<u>Placers Aguaros 1</u>	<u>48976</u>	<u>Placer</u>	<u>801</u>	<u>192</u>
"	<u>2</u>	"	<u>1001</u>	<u>437</u>
"	<u>3</u>	"		<u>194 (952)</u>
"	<u>4</u>	"		<u>195</u>

3. That between the date of Sept 1st 84 and Sept 1st 85 (\$ 400.00) worth of work and improvements were done and performed upon this claim not including location work.

4. The work and improvements were made by and at the expense of James E Williamson owner of the mine whose address is Box 292 Black Canyon City Az. 85324


for the purpose of complying with the laws of the United States pertaining to assessment or annual work.

5. The name of the people employed by the owner to do the work and improvements were Self

6. The work and improvements done were Worked the creeks for free gold.

Date 5/5/85

Subscribed to and sworn before me this 5th day of June 1985 by JAMES E. WILLIAMSON



Linda S. Weedon
Notary Public

660-1727 PAGE 41

48970
62606

STATE OF ARIZONA, } ss. I hereby certify that the within instrument was filed and recorded

Fee No.:

County of _____, 19____, at _____ M.

In Docket No. _____, Page _____

INDEXED

MICROFILMED

When recorded mail to:
JAMES E. WILLIAMSON
BOX 292
BLACK CANYON CITY ARIZ.

RECORDED YAVAPAI COUNTY ARIZONA

Instrument # 26031
Recorded Official Records
Yavapai County, Arizona
JUL 30 84 - 10 10 AM

at the request of James E. Williamson
PATSY C. JENNEY, County Recorder Pgs. 1
Deputy Andrew M. Mullen

85324

AFFIDAVIT OF PERFORMANCE OF ANNUAL WORK

State of Arizona

County of YAVAPAI } ss.

SP/CO

1. JAMES EARL WILLIAMSON Name
Box 292
BLACK CANYON CITY AZ. Address
85324 Zip

being duly sworn according to law deposes and says that they are a citizen of the United States more than eighteen years of age and that all of the facts set forth in this affidavit are true and correct according to the best of their knowledge, information and belief.

That they are personally acquainted with the mining claim named CLAMS AQUARIUS PLACERS
NUMBERS - 1-2-3-4 situate in the TURKEY CREEK BLACK CANYON Mining District,
YAVAPAI County, Arizona, the location of which is recorded in the office of
the County Recorder of that County in Books 801-1001, Pages 192-194 - 195-437. Notice of
location is posted in Section 7-18, Township 10-NORTH, Range 2-EAST, G&SRB&M.

That between the dates of SEPT. 1ST 1983 and SEPT. 1ST 1984
at least FOUR HUNDRED (\$ 400.00)
dollars worth of work and improvements were done and performed upon this claim not including
location work.

The work and improvements were made by and at the expense of JAMES EARL
AND VIRGINIA Lou WILLIAMSON, owners of the mine for the
purpose of complying with the laws of the United States pertaining to assessments or annual work.
AMC - 62606 - 48976 - 48977 - 48978 - (952)

WEY
~~were the names of the persons employed by the owners who labored to do the work and improvements~~

The work and improvements done were _____ B.L.M. AZ STATE OFFICE

DRY WASHED THE CLAIMS
WHENEVER WAS DRY ENOUGH TO DO SO.

AUG 16 1984

07.45 A.M. PHOENIX, ARIZONA

Dated JULY, 25, 1984 James Earl Williamson Signature

Subscribed to and sworn before me, a Notary Public, this 27th day of July, 1984, by James E. Williamson

SEAL

AGNES I. ROHRER
Notary Public
State of Ohio

800-1649 PAGE 893

Agnes I. Rohrer
Notary Public

My Commission expires 9-24-87

\$12.00 DALLAN CASIT

48976
62606

STATE OF ARIZONA, } I hereby certify that the within instrument was filed and recorded
County of _____ } ss. _____, 19____, at _____ M.
In Docket No. _____, Page _____

Fee No.:

When recorded mail to:
JAMES E. WILLIAMSON
Box 292
BLACK CANYON CITY ARIZ.

Instrument # **26267**
Recorded Official Records
of Yavapai County, Arizona.
MIG 16 '83 - 11 30 AM

at the request of James E. Williamson
PATSY C. JENNEY, County Recorder
Deputy Andrew M. Weedon

MICROFILMED

Fee: \$
INDEXED

bgu

85324

AFFIDAVIT OF PERFORMANCE OF ANNUAL WORK

B.L.M. AZ STATE OFFICE
OCT 31 1983
07:45 A.M.
PHOENIX, ARIZONA

State of Arizona }
County of YAVAPAI } ss

1. JAMES EARL WILLIAMSON
Name
Box 292
Address
BLACK CANYON CITY ARIZ. 85324
City State Zip

being duly sworn according to law deposes and says that they are a citizen of the United States more than eighteen years of age and that all of the facts set forth in this affidavit are true and correct according to the best of their knowledge, information and belief. **PLACER CLAIMS**

That they are personally acquainted with the mining claims named AQUARIUS
NUMBERS 1-2-3-4 situate in the TURKEY CREEK Mining District,
YAVAPAI County, Arizona, the location of which is recorded in the office of the County Recorder of that County in Books 801-1001, Pages 192-194 195-437. Notice of location is posted in Sections 7-18, Township 10 NORTH, Range 2 EAST, G&SRB&M.

That between the dates of SEPT. 1ST 1982 and SEPT. 1ST 1983 at least FOUR HUNDRED (\$ 400.00) dollars worth of work and improvements were done and performed upon this claim not including location work.

The work and improvements were made by and at the expense of JAMES EARL AND VIRGINIA LOU WILLIAMSON, owners of the mine for the purpose of complying with the laws of the United States pertaining to assessments or annual work.

WE
~~were the names of the persons employed by the owners who labored to do the work and improvements.~~

The work and improvements done were
WORKED THE CLAIMS
AS WEATHER PERMITTED.

Dated 7-18-83 James E. Williamson
Signature
State of A.M.


Subscribed to and sworn before me, a Notary Public, this 18th day of July, 1983, by James E. Williamson

My Commission expires 1-13-84
LOIS L. FREECE
NOTARY PUBLIC - NEW MEXICO
Notary Public

STATE OF ARIZONA, } I hereby certify that the within instrument was filed and recorded
County of _____ } ss. _____, 19____, at _____ M.
In Docket No. _____, Page _____

Fee No.:

When recorded mail to:
JAMES E. WILLIAMSON
Box 292



MICROFILMED

P/S
SCT

INDEXED

BLACK CANYON CITY ARIZ. 85324

AFFIDAVIT OF PERFORMANCE OF ANNUAL WORK

B.L.M. AZ STATE OFFICE

State of Arizona

County of YAVAPAI } ss

OCT 31 1983

1. JAMES EARL WILLIAMSON
Box 292

07.45 A.M.
PHOENIX, ARIZONA

BLACK CANYON CITY ARIZ. 85324
City State Zip

being duly sworn according to law deposes and says that they are a citizen of the United States more than eighteen years of age and that all of the facts set forth in this affidavit are true and correct according to the best of their knowledge, information and belief. LODE

That they are personally acquainted with the mining claim named AQUARIUS
NUMBERS 1-2-3-4 situate in the TURKEY CREEK Mining District,
YAVAPAI County, Arizona, the location of which is recorded in the office of the County Recorder of that County in Book 801, Pages 188-189 and 190-191. Notice of location is posted in Section 7-18, Township 10 NORTH Range 2 EAST, G&SRB&M.

That between the dates of SEPT. 1ST 1982 and SEPT. 1ST 1983 at least FOUR HUNDRED (\$400.00) dollars worth of work and improvements were done and performed upon this claim not including location work. AMC-48979-48980-48981-48982(952)

The work and improvements were made by and at the expense of JAMES EARL AND VIRGINIA LOU WILLIAMSON, owners of the mine for the purpose of complying with the laws of the United States pertaining to assessments or annual work.

WEY
were the names of the persons employed by the owner who labored to do the work and improvements.

The work and improvements done were
DYNAMITED SEVERAL QUARTS VEINS
TO OBTAIN ACCURATE ASSAYS
REPAIRED AND WORKED OVER
BADLY WASHED OUT ROADS.

Dated 7-18-83

James E. Williamson
Signature
(State of Ariz.)

Subscribed to and sworn before me, a Notary Public, this 18th day of July, 1983, by James E. Williamson

My Commission expires 1-13-84



Lois L. Preece
Signature
LOIS L. PREECE
NOTARY PUBLIC - NEW MEXICO

ENCLOSED

62606
48976

STATE OF ARIZONA, } ss. I hereby certify that the within instrument was filed and recorded
County of _____, 19____, at _____ M.
In Docket No. _____, Page _____

Fee No.:

When recorded mail to:
JAMES E. WILLIAMSON
Box 292
BLACK CANYON CITY ARIZ.

RECORDED YAVAPAI COUNTY ARIZONA

Instrument # **26267**
Recorded Official Records
of Yavapai County, Arizona.
AUG 16 '83 - 11 00 AM

at the request of James Williamson
PATSY C. JENNEY, County Recorder
Deputy Andrea M. Weedon

MICROFILMED

Fee: \$

INDEXED

2
5/1
CA

AFFIDAVIT OF PERFORMANCE OF ANNUAL WORK

State of Arizona }
County of YAVAPAI } ss

RECEIVED
SEP 19 1983

07.45 A.M.

PHOENIX, ARIZONA

1. JAMES EARL WILLIAMSON
Box 292

Name

BLACK CANYON CITY ARIZ. 85324

City

State

Zip

being duly sworn according to law deposes and says that they are a citizen of the United States more than eighteen years of age and that all of the facts set forth in this affidavit are true and correct according to the best of their knowledge, information and belief. PLACER CLAIMS

That they are personally acquainted with the mining claims named AQUARIUS
NUMBERS 1-2-3-4 situate in the TURKEY CREEK Mining District,
YAVAPAI County, Arizona, the location of which is recorded in the office of
the County Recorder of that County in Books 801-1001, Pages 192-194. Notice of
location is posted in Sections 7-18, Township 10 NORTH, Range 2 EAST, G&SRB&M.

That between the dates of SEPT. 1ST 1982 and SEPT. 1ST 1983
at least FOUR HUNDRED (\$ 400.00)
dollars worth of work and improvements were done and performed upon this claim not including
location work.

AMC-62606-48976-48977-48978-(952)
The work and improvements were made by and at the expense of JAMES EARL
AND VIRGINIA JOU WILLIAMSON, owners of the mine for the
purpose of complying with the laws of the United States pertaining to assessments or annual work.

WE

~~were the names of the persons employed by the owners who labored to do the work and improvements.~~

The work and improvements done were _____

WORKED THE CLAIMS
AS WEATHER PERMITTED.

Dated 7-18-83

James E. Williamson
Signature
State of A.R.

Subscribed to and sworn before me, a Notary Public, this 18th day of July,
19 83, by James E. Williamson

My Commission expires 1-13-84



OFFICIAL SEAL
Signature Lois L. Freese
LOIS L. FEESE
NOTARY PUBLIC - NEW MEXICO
Notary Public

\$10.00 CASH ENCLOSED

James E. Williamson,
Box 292
Clock Canyon City
Ariz 85324



U.S. Dept of the Interior
Bureau of Land Management
Ariz State Office
2700 Valley Bank Bldg.
Phoenix Arizona 85073

58



62606

I'm sorry I recently mailed these papers to you and you acknowledged receipt. But I forgot the serial numbers. So am sending back through.

Sorry if I've
inconvenienced you.

related
bgw
J

James E. Williamson

RECEIVED
B.L.M. AZ STATE OFFICE
OCT 18 1982
07:45 A.M.
PHOENIX, ARIZONA



United States Department of the Interior

IN REPLY REFER TO

A MC 48976 thru
A MC 48982 (952)

BUREAU OF LAND MANAGEMENT

ARIZONA STATE OFFICE
2400 VALLEY BANK CENTER
PHOENIX, ARIZONA 85073

Proper address →

August 1, 1979

Mr. James E. & Ms. Virginia Williamson
P. O. Box 292
Black Canyon City, Arizona 85324

Dear Mr. & Ms. Williamson:

This letter is to identify the serial numbers we have assigned to your mining claim location notices filed in this office on July 18, 1979.

These should have been with my claim papers →

<u>Serial Number</u>	<u>Name of Claim</u>
A MC 62606	AQUARIOUS No. 2 PLACER
A MC 48976	Aquarions No. 1 (Placer) ✓
A MC 48977 thru A MC 48978	Aquarions No. 3 - No. 4 (Placers)
A MC 48979 thru A MC 48982	Aquarions No. 1 - No. 4 (Lodes)

Please refer to the claim names and the respective serial numbers in any future correspondence.

We are returning your Notice of Location for the Aquarions No. 2 because there is no date of location shown. We will hold the \$5.00 service fee for 15 days for you to send us a copy of the notice showing the location date. If the notice is not received within that time, we will refund the \$5.00.

This will acknowledge receipt of your Affidavit of Labor Performed and Improvements Made for the Aquarions No. 1, 3 and 4 placer claims and the Aquarions No. 1, 2, 3 and 4 lode claims for the assessment year 1979.

Enclosed is a chart showing requirements for filing affidavits of assessment work or notice of intention to hold mining claims.

Sincerely yours,

Chief, Branch of Records
and Data Management

Enclosure

OVER

I do hereby certify that the within instrument was filed and recorded at the request of James E. Williams on AUG 24 '82-9 30 AM o'clock book 1481 Official Records Page 18

Records of Yavapai County, Arizona. WITNESS my hand and official seal the day and year first above written.

INDEXED

MICROFILMED

PATSY C. JENNEY, County Recorder

By Ana Maria Weedon



Affidavit of Labor Performed and Improvements Made

James E. Williamson
Box 292
Black Canyon City,
Ariz 85324

STATE OF ARIZONA,
County of Yavapai } ss.

James E. Williamson being duly sworn, deposes and

says that he is a citizen of the United States and more than twenty-one years of age, and resides at Black Canyon City in Yavapai County, State of Arizona, and is personally

acquainted with the mining claim known as Aquarians Nos. 1-2-3-4 Placers
AMC-48976 - AMC-62606 - AMC-48977 - AMC-48978 (952)

mining claim, situate in Black Canyon

Mining District, County of Yavapai, State of Arizona, the location notice of which

is recorded in the office of the County Recorder of said County, in Book 1001 of Records of

Mines, at page 437; that between the 1st day of Sept, A. D. 1981,

and the 1st day of Sept A. D. 1982, at least 400.00

dollars worth of work and improvements were

done and performed upon said claim, not including the location work of said claim. Such work

and improvements were made by and at the expense of James Earl and

Virginia Lou Williamson owner of said claim for the purpose of complying with the laws of the United States

pertaining to assessment of annual work, and we,

the owners

~~were the men employed by said owner~~ and who labored upon said claim, did said work

and improvements, the same being as follows, to-wit:

.....

We worked the claims off and

on all year for the free

Gold.

RECEIVED
B.L.M. AZ STATE OFFICE

OCT 18 1982

07:45 A.M.
PHOENIX, ARIZONA

RECEIVED
B.L.M. AZ STATE OFFICE

SEP 23 1982

07:45 A.M.
PHOENIX, ARIZONA

BOOK 1481 PAGE 18

James E. Williamson

Subscribed and sworn to before me this 12 TH day of AUG. A. D. 1982

(My commission expires

PHILIP R. BLACK, Notary Public
State of Ariz.)

Philip R. Black
Notary Public.

I do hereby certify that the within instrument was filed and recorded at the request of

James E. Williamson
19

on AUG 24 '82 9:30 AM o'clock book 481 Official Records Page 19
Records of Yavapai County, Arizona. WITNESS my hand and official seal the day and year first above written.

MICROFILMED

PATSY C. JENNEY, County Recorder

By Andrea M. Needon

INDEXED



Affidavit of Labor Performed and Improvements Made

James E. Williamson
Box 292
Black Canyon City AZ
85324

STATE OF ARIZONA,
County of Yavapai } ss.

James E. Williamson being duly sworn, deposes and

says that he is a citizen of the United States and more than twenty-one years of age, and resides at Black Canyon City in Yavapai County, State of Arizona, and is personally

acquainted with the mining claim known as Aquarius Nos. 1-2-3-4 Lodes
AMC-48979 THRU AMC-48982 (952)

mining claim, situate in Black Canyon

Mining District, County of Yavapai, State of Arizona, the location notice of which

is recorded in the office of the County Recorder of said County, in Book 801 of Records of Mines, at page 188; that between the 1st day of Sept, A. D. 1981,

and the 1st day of Sept A. D. 1982; at least \$400.00

dollars worth of work and improvements were done and performed upon said claim, not including the location work of said claim. Such work

and improvements were made by and at the expense of James Carl and Virginia Lou Williamson

owner(s) of said claims for the purpose of complying with the laws of the United States pertaining to assessment of annual work, and We,

the owners

RECEIVED
B.L.M. AZ STATE OFFICE
SEP 23 1982

were the men employed by said owner(s) and who labored upon said claim, and said work and improvements, the same being as follows, to-wit:

07:45 A.M.
PHOENIX, ARIZONA

Extended a road that I started last year. With a D-7. Cats making a new area accessible.

Set several dynamite charges, to pick up fresh earth, for assays.

Most work on one claim. But claims are contiguous.


RECEIVED
B.L.M. AZ STATE OFFICE

OCT 18 1982

BOOK 1481 PAGE 19

07:45 A.M.
PHOENIX, ARIZONA

Subscribed and sworn to before me this 12 TH day of AUG. A. D. 1982



(My commission expires

PHILIP R. BLACK, Notary Public
State of Arizona

Philip R. Black
Notary Public.

James E. Williamson

Box 292

Block Canyon City

Ariz. 85324



Bureau of Land Mgmt.

Ariz. State office

2400 Valley Bank Center

Phoenix Ariz.

85073

44

I do hereby certify that the will strument was filed and recorded at the request on AUG 25 '82-9 30 AM o'clock book 1481 Official Reco

Records of Yavapai County, Arizona. WITNESS my hand and official seal the day and year

INDEXED

MICROFILMED

PATSY C. JENNEY, Coun By *Amanc*

mc 48976 thru

mc 48978

mc 62606

Affidavit of Labor Perf Improvements

STATE OF ARIZONA, }
County of *Yavapai* } ss.

James E. Williamson being duly sworn, deposes and

says that he is a citizen of the United States and more than twenty-one years of age, and

resides at *Black Canyon City* in *Yavapai* County, State of Arizona, and is personally

acquainted with the mining claim known as *Aquarius Nos. 1-2-3-4 Placers*

AMC-48976 - AMC-62606 - AMC-48977 - AMC-48978 (952)

mining claim, situate in *Black Canyon*

Mining District, County of *Yavapai*, State of Arizona, the location notice of which

is recorded in the office of the County Recorder of said County, in Book *1001* of Records of

Mines, at page *437*; that between the *1st* day of *Sept*, A. D. 19*81*,

and the *1st* day of *Sept* A. D. 19*82*, at least *700.00*

dollars worth of work and improvements were

done and performed upon said claim, not including the location work of said claim. Such work

and improvements were made by and at the expense of *James Earl and*

Vergina Lee Williamson

owner, of said claim, for the purpose of complying with the laws of the United States

pertaining to assessment of annual work, and *W. E. ,*

the owners

.....

.....

were the men ~~employed by said owner~~ and who labored upon said claim, did said work

and improvements, the same being as follows, to-wit:

We worked the claims off and

on all year for the free

Gold.

.....

.....

.....

.....

.....

.....

.....

.....

.....

.....

.....

.....

.....

.....

RECEIVED
B. L. M. AZ STATE OFFICE
SEP 23 1982
07:45 A.M.
PHOENIX, ARIZONA

BOOK 1481 PAGE 18

James E. Williamson

Subscribed and sworn to before me this 12 TH day of AUG. A. D. 1982

(My commission exp

PHILIP R. BLACK, Notary Public
State of Ohio

Philip R. Black
Notary Public.

INDEXED

MICROFILMED

PATSY C. JENNEY, County Clerk

By *Andrea*

Fmc 48982

Affidavit of Labor Performed Improvements on

STATE OF ARIZONA,
County of *Yavapai* } ss.

Aug 8 1982

*James E. Williamson
P.O. Box 292
Black Canyon City, AZ
85324*

James E. Williamson being duly sworn, deposes and states and more than twenty-one years of age, and *Yavapai* County, State of Arizona, and is personally known as *Aquarius Tract 1-2-3-4 Lodes 1-48982 (952)*

mining claim, situate in *Black Canyon* Mining District, County of *Yavapai*, State of Arizona, the location notice of which is recorded in the office of the County Recorder of said County, in Book *801* of Records of Mines, at page *189-190-191*; that between the *1st* day of *Sept*, A. D. 19*81*, and the *1st* day of *Sept*, A. D. 19*82*, at least *\$400.00*

400.00 dollars worth of work and improvements were done and performed upon said claim, not including the location work of said claim. Such work and improvements were made by and at the expense of *James Earl and Virginia Lou Williamson* owner(s) of said claim for the purpose of complying with the laws of the United States pertaining to assessment of annual work, and *we*

RECEIVED
B.L.M. AZ STATE OFFICE

SEP 23 1982

07:45 A.M.
PHOENIX, ARIZONA

the owners were the men employed by ~~said owner~~ and who labored upon said claim, and said work and improvements, the same being as follows, to-wit:

Extended a road that I started last year. With a D-7s Caterpillar making a new area accessible.

Set several dynamite charges, to pick up fresh earth, for assays.

Most work on one claim. But claims are contiguous.

BOOK **1481** PAGE **19**

James E. Williamson

Subscribed and sworn to before me this *12* TH day of *AUG.* A. D. *1982*

(My commission expires) PHILIP R. BLACK, Notary Public
State of Ohio

Philip R. Black
Notary Public.

22264

John Williamson

I do hereby certify that this was filed and recorded at the request of
AUG 7 '81 - 9 32 AM o'clock book 1401 Official Records Page 721
Records of Yavapai County, Arizona. WITNESS my hand and official seal the day and year first above written.


INDEXED

MICROFILMED

PATSY C. JENNEY, County Recorder

By Dorothy J. Clapp, Deputy

48976
48978



300

Affidavit of Labor Performed and Improvements Made

James E. Williamson
Box 292
Black Canyon City, Ariz
85324

ARIZONA STATE OFFICE
BU. LAND MANAGEMENT

SEP 4 1981

7:45 A.M.
PHOENIX, ARIZONA

STATE OF ARIZONA,

County of Yavapai } ss.

James E. Williamson being duly sworn, deposes and

says that he is a citizen of the United States and more than twenty-one years of age, and

resides at Black Canyon City in Yavapai County, State of Arizona, and is personally

acquainted with the mining claim known as Aquarius Nos. 1-2-3-4-Placers

AMC-48976-AMC-62606-AMC-48977-AMC-48978-(952)

mining claim, situate in Black Canyon

Mining District, County of Yavapai, State of Arizona, the location notice of which

is recorded in the office of the County Recorder of said County, in Book 1001 of Records of

Mines, at pages 192 194 195; that between the 1st day of Sept, A. D. 1980,

and the 1st day of Sept, A. D. 1981, at least \$400.00

dollars worth of work and improvements were done and performed upon said claim, not including the location work of said claim. Such work

and improvements were made by and at the expense of James Earl

and Virginia Lee Williamson

owners of said claims for the purpose of complying with the laws of the United States

pertaining to assessment of annual work, and James Earl

and Virginia Lee Williamson

were the men employed by said owners and who labored upon said claim, did said work and improvements, the same being as follows, to-wit:

We worked the claims off
and on all year.

BOOK 1401 PAGE 721

Subscribed and sworn to before me this 4th day of August, A. D. 1981.

(My commission expires _____) John J. Kashi Notary Public, State of Ohio

John J. Kashi
Notary Public.

48976
update of

STATE OF ARIZONA, County of Yavapai—ss

10933

I do hereby certify that the within instrument was filed and recorded at the request of

James E. Williamson

on APR 8 '80 - 9:00 AM

o'clock

Book 1290

Official Records Page

397

Records of Yavapai County, Arizona. WITNESS my hand and official seal the day and year first above written.

PATSY C. JENNEY, County Recorder

By

Patsy C. Jenney

Deputy

RECEIVED
CLERK, STATE OFFICE
APR 25 1 45 AM '80
PHOENIX, ARIZONA

Affidavit of Labor Performed and Improvements Made



3rd

STATE OF ARIZONA,

ss.

County of Yavapai

James Earl Williamson

being duly sworn, deposes and

says that he is a citizen of the United States and more than twenty-one years of age, and

resides at ^{Black} Canyon City in Yavapai County, State of Arizona, and is personally

acquainted with the mining claim known as Aquarius Nos. 1-2-3-4 Placers

AMC-48976 - AMC-62606 - AMC-48977-THRU-AMC-48978

(1952)

mining claim, situate in Black Canyon

Mining District, County of Yavapai, State of Arizona, the location notice of which

is recorded in the office of the County Recorder of said County, in Book 1001 of Records of

Mines, at pages 192-194-195; that between the 1st day of Sept, A. D. 1979,

and the 1st day of Sept A. D. 1980, at least \$400.00

dollars worth of work and improvements were done and performed upon said claim, not including the location work of said claim. Such work and improvements were made by and at the expense of James Earl

and Virginia Lou Williamson

owner of said claim for the purpose of complying with the laws of the United States pertaining to assessment of annual work, and we

were the men employed by said owner and who labored upon said claim, did said work and improvements, the same being as follows, to-wit:

Dry washed our creeks
off and on all year
Plus some road work

Subscribed and sworn to before me this

James Earl Williamson
6th day of April A. D. 1980

(My commission expires

Sept 22, 1983)

Notary Public

ack
P-19-80

NOTICE!!

These documents have been scanned!

Do not place un-scanned documents beneath this notice!

Do not remove this notice from this file!

GPO Jacket No. 560-102
Print Order 61549
Rise Business Services, LLC
Job=AZ15 9/17/2019



Box Number= AZ15254



Claim Begin-End: AMC062606-AMC062606

5 Miscellaneous



AZ15254-7

AMC061261-AMC062617

**NO
DOCUMENTS
FOUND**

NO DOCUMENTS FOUND
NO DOCUMENTS FOUND

NOTICE!!

These documents have been scanned!

Do not place un-scanned documents beneath this notice!

Do not remove this notice from this file!

GPO Jacket No. 560-102
Print Order 61549
Rise Business Services, LLC
Job=AZ15 9/17/2019



Box Number= AZ15254



Claim Begin-End: AMC062606-AMC062606

6 Location Notices-Amendments and Supporting Documents



AZ15254-7

AMC061261-AMC062617

I do hereby certify that the within instrument was filed and recorded at the request of James E. Williamson on FEB 9 '76 - 9 00 o'clock Book 1001 Official Records Page 437

Records of Yavapai County, Arizona. WITNESS my hand and official seal the day and year first above written.

RECEIVED

INDEXED

PATSY G. JENNEY, County Recorder

By [Signature] Deputy

B.L.M. AZ STATE OFFICE

Notice of Mining Location

JUL 18 1979


10:00 A.M.

PHOENIX, ARIZONA

PLACER CLAIM

10:00 A.M.

PHOENIX, ARIZONA



200 cash

A MC 02606

TO ALL WHOM IT MAY CONCERN:

This Placer Mining Claim, the name of which is the Aquamarine No. 2

Placer Mining Claim, situate on lands belonging to the United State of America, and being a form of valuable mineral deposit other than in veins or lodes of quartz or other rock in place, was entered upon and located for the purpose of exploration and purchase by.....

James Earl Williamson
Virginia Lou Williamson
Both Citizens of United States

(Locator must insert either "a citizen of the United States" or "who has declared his intention to become a citizen of the United States") the undersigned, on the 9th day of FEB., 19 76

We Claim 20 acres thereof, and have marked the same on the ground as

follows: Beginning at approx. 2500 feet from power poles and transformer in a southerly direction toward
(If the land be surveyed land, make the starting point a corner of a rectilinear subdivision of such survey)

the mine mine shaft from shaft approx. 1200 feet in an Easterly direction

at a Corner (post, stone or other monument) where this notice is posted;

thence Southerly 1500 feet to a Corner Post

thence Westerly 600 feet to a

Corner Post thence Northerly 1500 feet to a

Corner Post thence Easterly 600

feet to the place of beginning, containing 20 acres, all in Black

Canyon

Mining District, in the County of Yavapai, in the State of Arizona,

about 2500 feet in a southerly direction from

power Poles Crossing Cleator Bumble bee road

Placed
Class
RECEIVED
B.L.M. AZ STATE OFFICE

Serial hunt
A MC-48976
Aquarians

SEP 11 1979

Sept. 8, 1979

10:00 A.M.
PHOENIX, ARIZONA

A MC
62606

Dear Sir:

I am enclosing the notice of
Location for the Aquarians ^{Place claim} No 2.
Have dated it as specified in
your letter. We waited for the
return of the \$5.00 service fee
you said you were returning.
We did not get the \$5.00 in
return mail. We assume you
still have it then so feel
we wouldn't have to send
another \$5.00 fee. Let us
know if this is
ok with your records.

Sincerely,
James E. Williamson
Virginia L. Williamson

Mrs James E. Williamson
P.O. Box 292
Black Canyon City, Ariz. 85324



United States
Department of The Interior
Bureau Of Land Management
Arizona State Office
2400 Valley Bank Center
Phoenix, Arizona 85073

VB